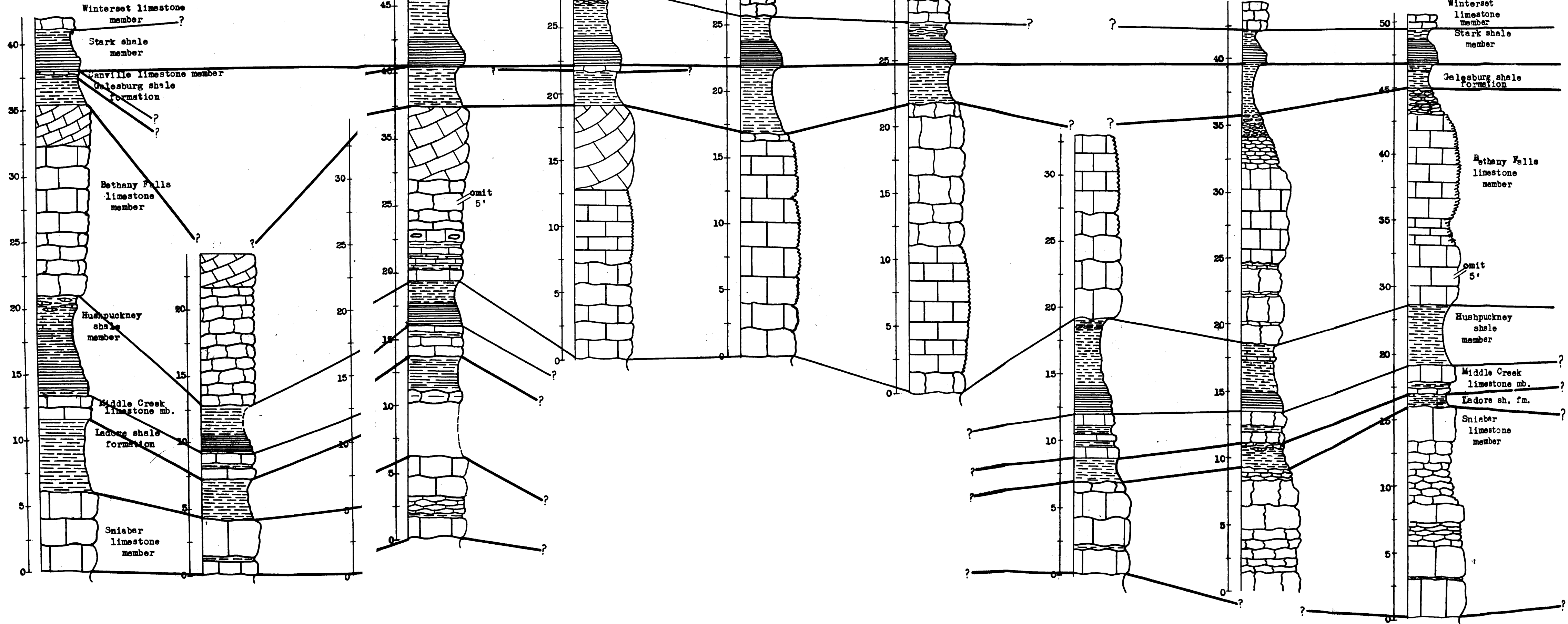
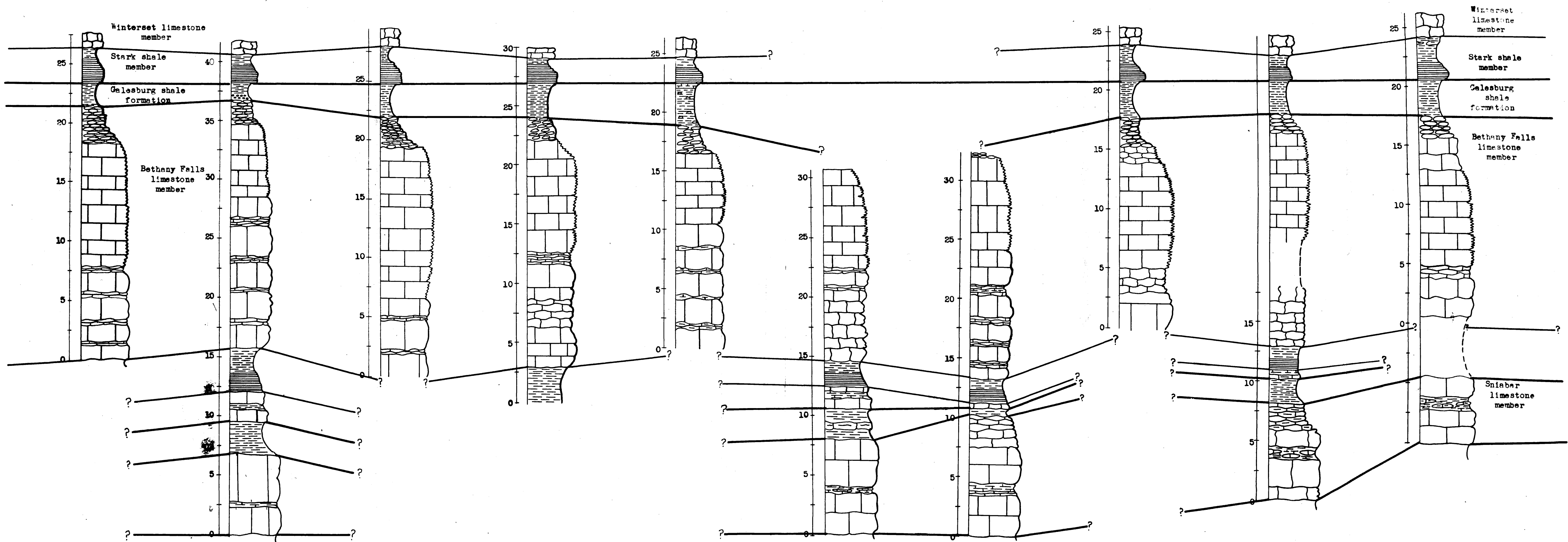


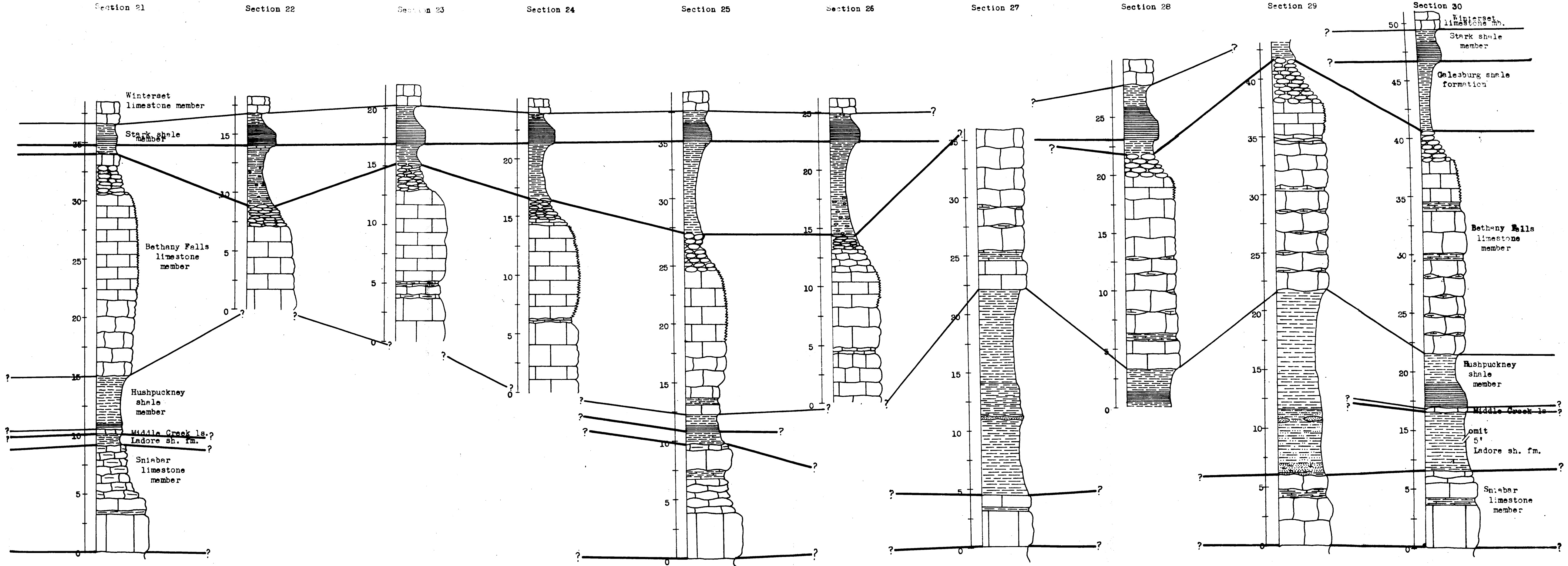
KU ScholarWorks

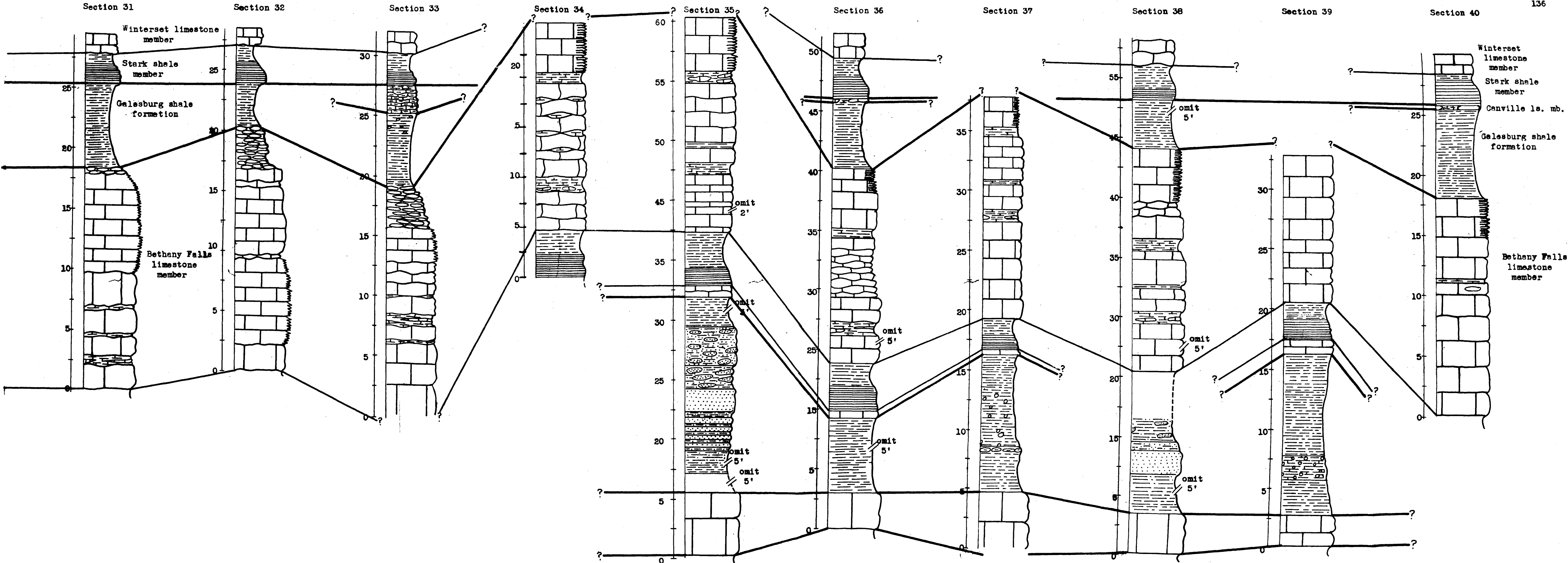
The regional stratigraphy of lower Missourian rocks from eastern Kansas to central Iowa

Item Type	Thesis
Authors	Lamerson, Paul Richard
Publisher	University of Kansas
Rights	This item is protected by copyright and unless otherwise specified the copyright of this thesis/dissertation is held by the author.
Download date	2024-08-10 08:18:01
Link to Item	https://hdl.handle.net/1808/35471









Section 31

Section 32

Section 33

Section 34

Section 35

Section 36

Section 37

Section 38

Section 39

Section 40

Winterset limestone member

Stark shale member

Galesburg shale formation

Bethany Falls limestone member

Winterset limestone member

Stark shale member

Canville ls. mb.

Galesburg shale formation

Bethany Falls limestone member

60
55
50
45
40
35
30
25
20
15
10
5
0

50
45
40
35
30
25
20
15
10
5
0

35
30
25
20
15
10
5
0

55
50
45
40
35
30
25
20
15
10
5
0

30
25
20
15
10
5
0

25
20
15
10
5
0

omit 2'

omit 1'

omit 5'

omit 5'

omit 5'

omit 5'

omit 5'

omit 5'

omit 5'

omit 5'

omit 5'

omit 5'

omit 5'