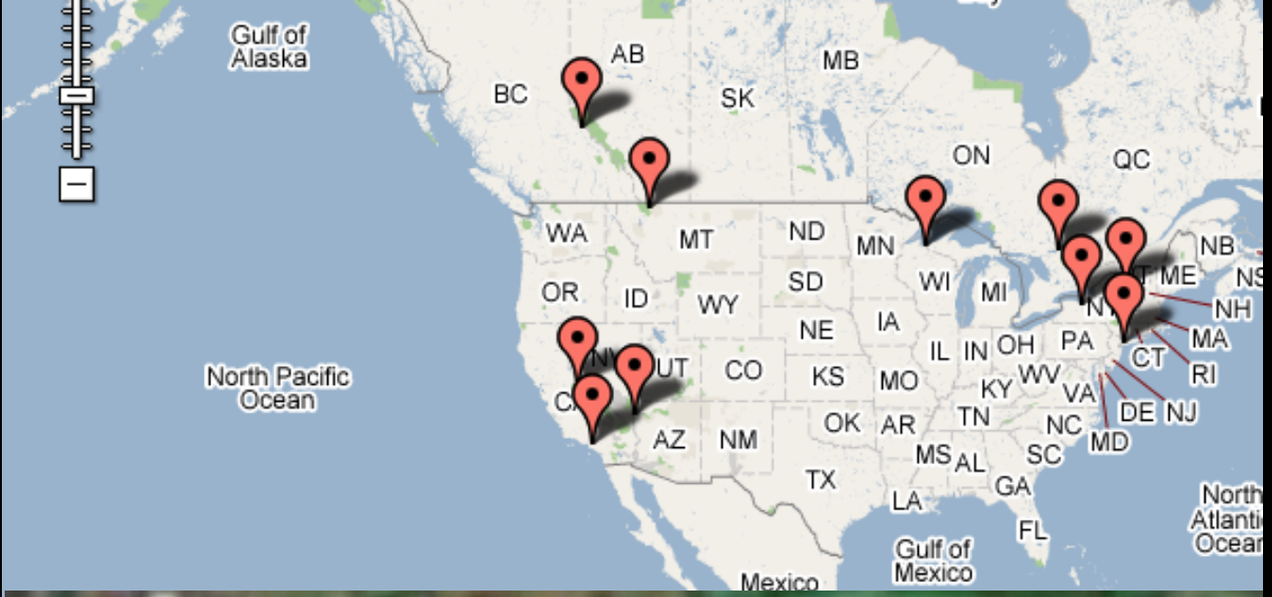

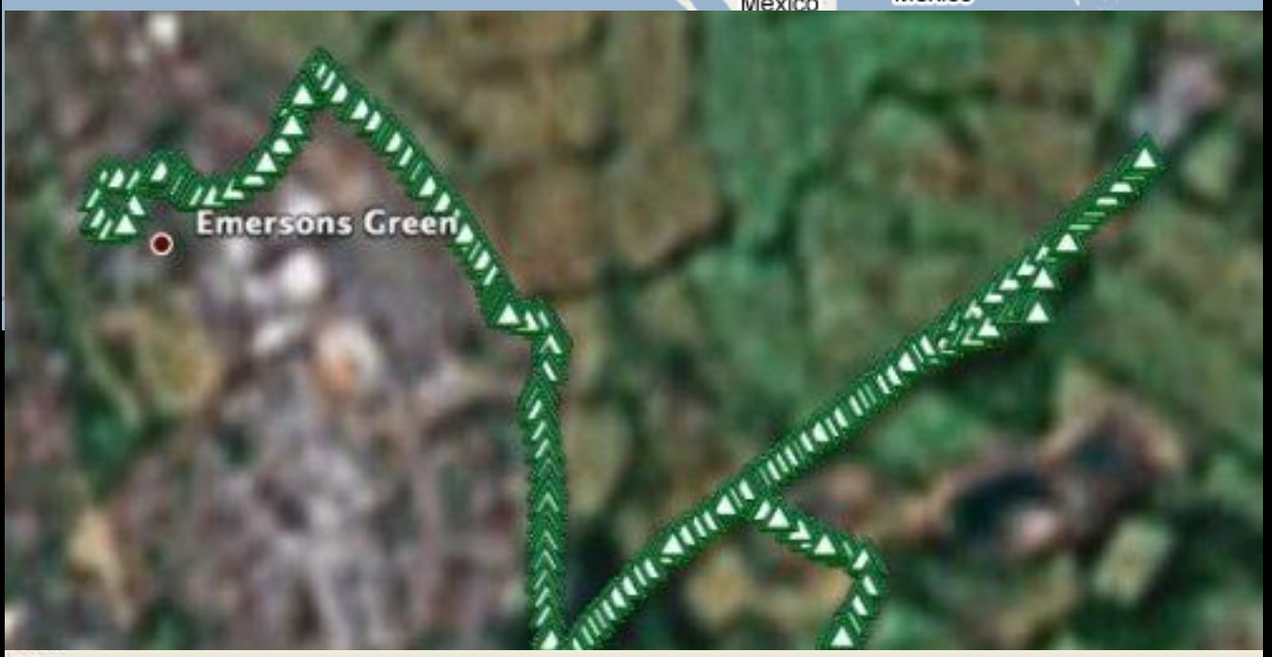

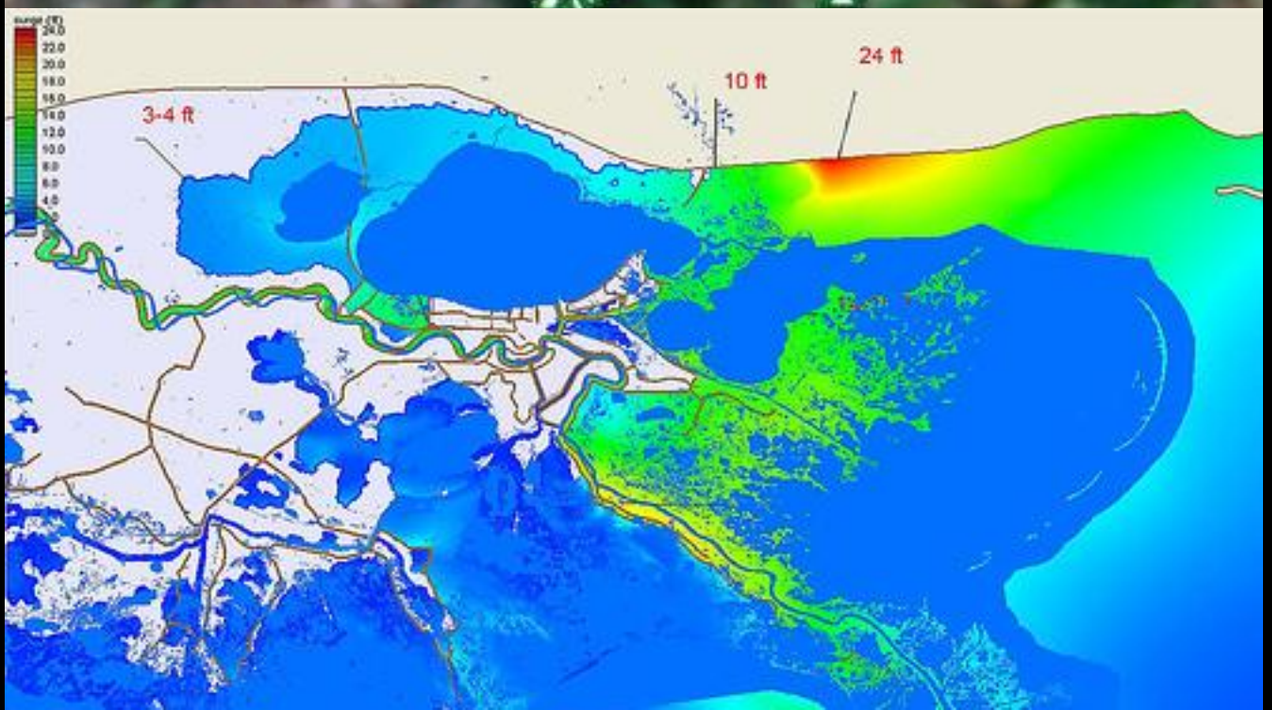

Neogeography and GIS

Andrew Turner

mapufacture

A Brief History of Cartography*

*IANAH

Storytelling

Ephemeral Maps

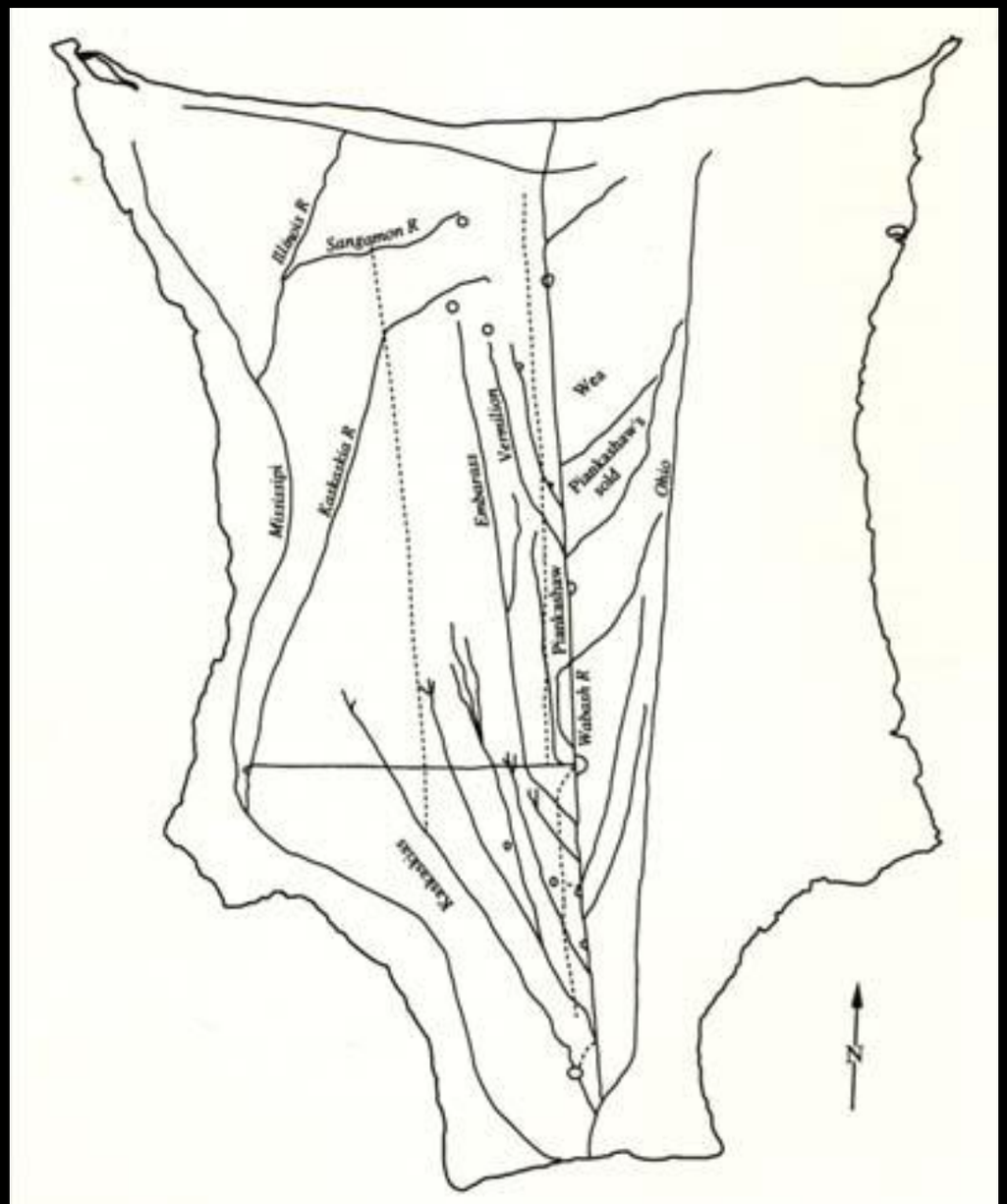

Figure 6. 1825 Anonymous Native American map on skin (redrawn for clarity).
by Raymond Wood.
The original of this Native American skin map, circa 1825, was brought to England by
Mullanphy and is housed in the collection of the British Museum.

Desert
Moscow
the Danube
France
Istanbul
Anatolia
Andalucia
Euphrates
Kabul
Mountains of Fire
Desert
Lions and elephants found here
Cyprus
Jerusalem
Persia
Tangiers
Algiers
Tunis
the Maghreb
Abode of the Infidels
Hijaz
Mecca
China
India
Tibet
Desert
Abode of the Infidels
Nubia
the Nile
Land of the Blacks
Sudan
Africa
Moon Mountain (Kilimanjaro)
the land of Satan
Elephants and leopards found here
Abode of the Infidels
Desert

Navigation

Navigation

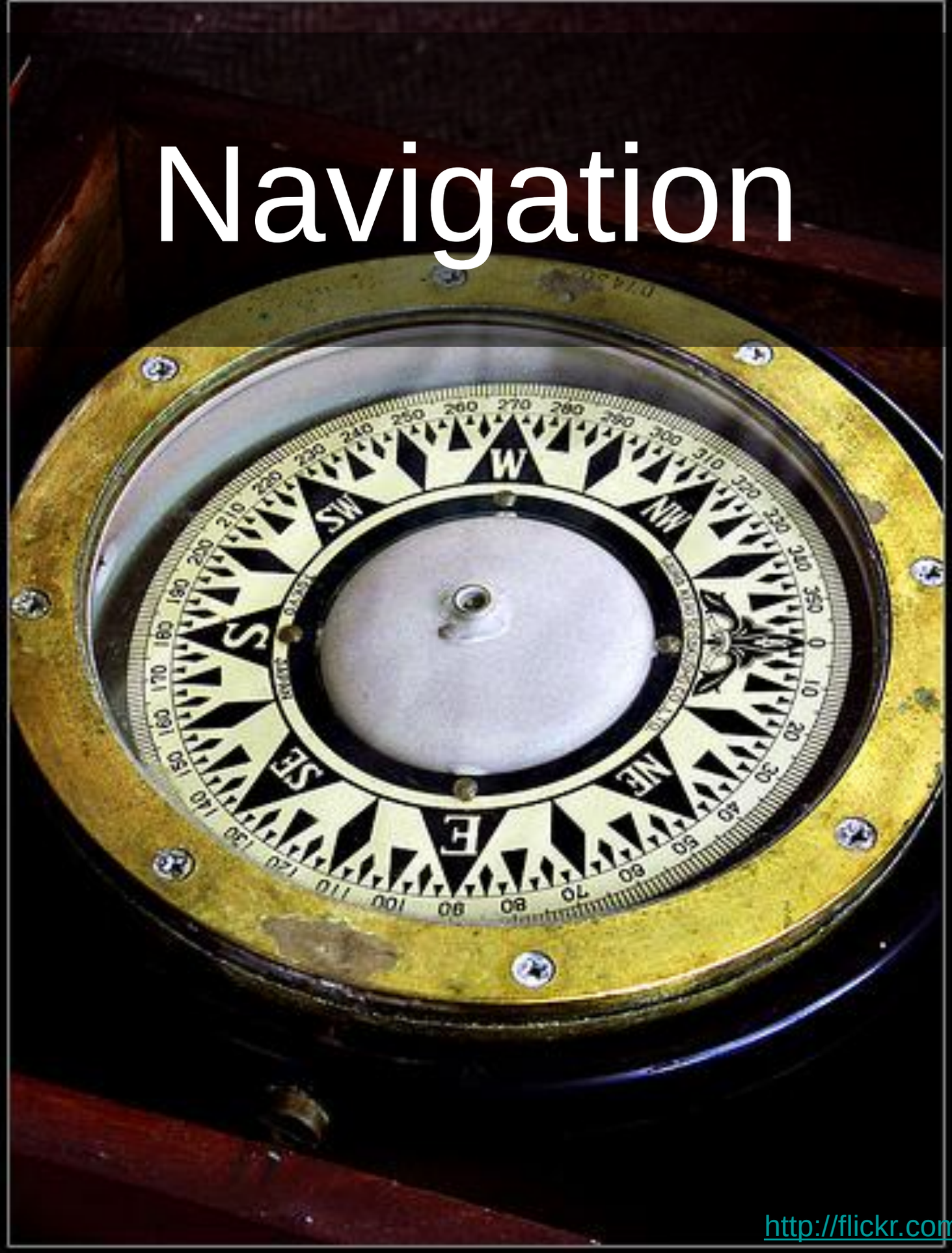

http://flickr.com/photos/iguanajo/53322482

1492 - Columbus

sails the ocean blue

Cartographic Renaissance

- *So geographers, in Afric maps,*
- *With savage pictures fill their gaps,*
- *And o’er unhabitable downs*
- *Place elephants for want of towns.*
- - Jonathan Swift

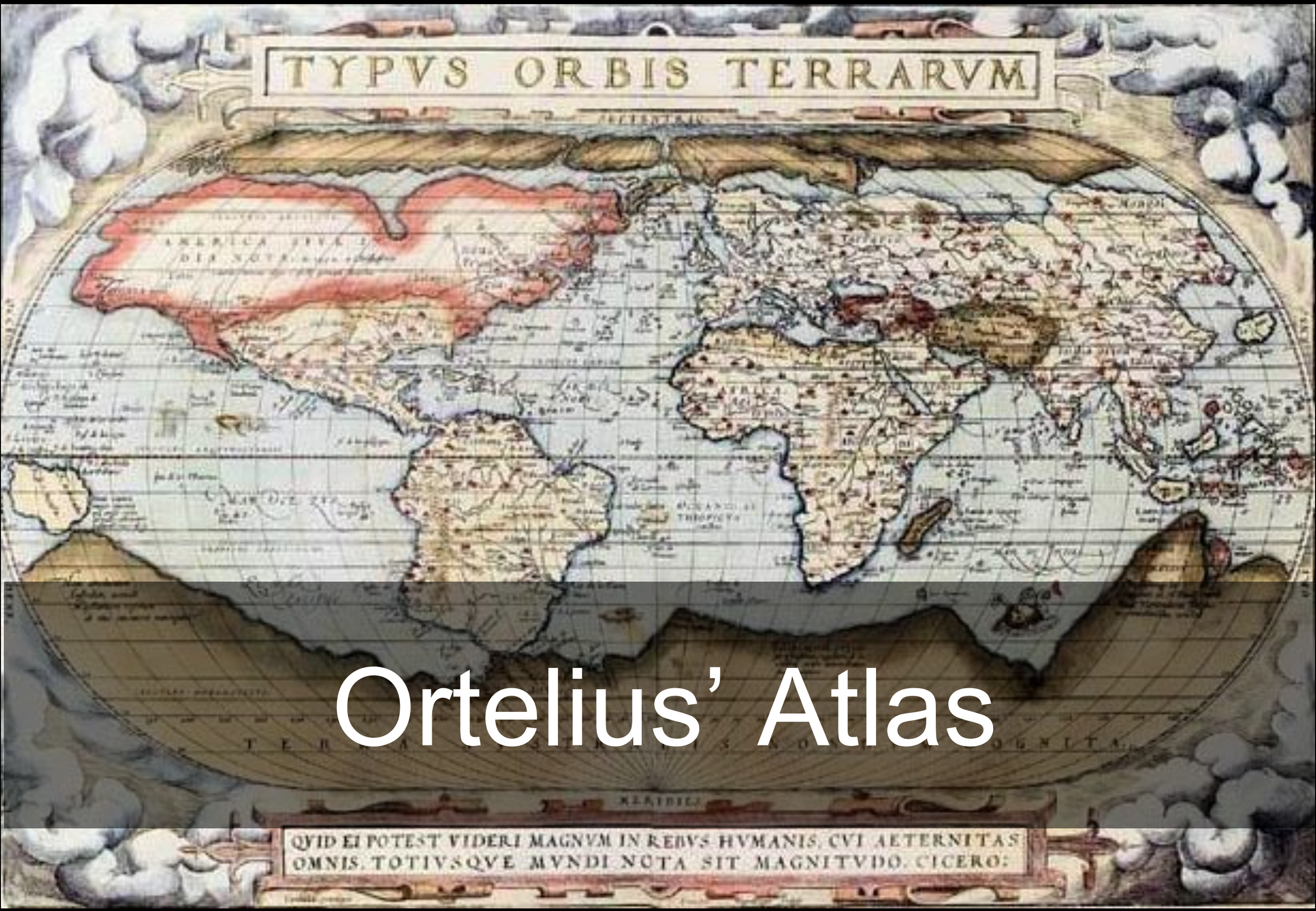

Ortelius' Atlas

Exploration

Maps as Travel Guides

De l'Ile de Madagascar.

Cette Ile s'étend du Nord-Nord-Est au Sud-Sud-Ouest au delà de la Ligne commençant vers le 12 degré quelques minutes de la Latitude Meridionale, & finissant au 26. degré ou environ. C'est une des plus grandes Iles du monde: sa longueur du Midy au Septentrion est d'environ 200. lieuës d'Allemagne, & sa largeur en certains endroits est d'environ 100 lieuës de France. Elle comprend diverses Regions ou Provinces dont Machicore est la plus grande de toutes. La côte de l'Ile est divisée par des Rivieres, qui prenant leur source dans le pays & qui viennent se decharger dans la Mer. La Province d'Anossi, dans laquelle est situé le Fort Dauphin, s'étend depuis le 25 degré de Latitude jusqu'au 26°. La Campagne en est par tout également belle & fertile en paturages, & le terroir excellent pour les arbres fruitiers. Elle est arrosée de la riviere de Fransbere, qui a près de son embouchure une baye très commode pour les Vaisseaux. Ce fut l'an 1674. que les françois commencerent à se fortifier sur la pointe la plus meridionale de cette Province. Ils bâtirent sur le rivage une forteresse qu'ils nommerent le Fort Dauphin, & y établirent une Colonie, après avoir reduit par la force des armes toute la Province sous leur domination. Le fort est sur l'une des pointes de la Baye de Tholangare, à 25 degrez 6. min. vis à vis du Cap d'Itapere qui fait l'autre pointe. On a dressé plusieurs habitations derriere ce fort vers de la maison du Gouverneur, avec un grand enclos, qui produit toutes [illegible] & d'herbes potageres. Mais la haine des habitans du pays contre les [illegible] a abandonné cet établissement

Des Peuples de l'Ile de Madagascar.

Il y a dans l'Ile de Madagascar & dans la Province d'Anossi deux sortes de peuples, des blancs & des Negres. Les premiers, qui se sont venus habituer dans cette Ile depuis un peu moins de 200 ans se nomment Rabimina, du nom d'Imina qui fut la mere de Mahomet, dont ils se disent les descendans. Les Negres sont tout nuds, excepté un linge dont ils couvrent leurs parties naturelles, comme on le peut voir dans les figures ci-jointes. Les Blancs ont des habits de diverses couleurs, les uns de soye, les autres de cotton, les uns rouges & les autres ravez de blanc &c. Ils en portent aussi de ce qu'on appelle écorce d'arbre. Chaque homme peut épouser autant de femmes qu'il en peut nourrir & l'adultere ne passe parmi eux que pour un simple larcin. Aussi dit-on que les femmes de ce pays-là ont toujours, outre leur mari, deux ou trois amis qui partagent leurs faveurs, les filles en sont encore moins avares. Elles s'abandonnent à qui les veut payer, car elles ne donnent rien gratis: & si on ne les paye même sur le champ, elles se jettent sur le galant & le depouillent. Ces peuples ne regardent pas la fornication, ni comme un peché devant Dieu ni comme un scandale devant les hommes. Une fille au contraire ne voudroit pas être mariée avec un homme, qui ne lui auroit pas donné plusieurs fois avant le Mariage des marques de sa virilité, sans doute de peur d'y être trompée. Si elle n'en faisoit l'essai qu'après être engagée [illegible] on veut voir dans la Dissertation sur [illegible] de ses habitans.

Sujet parmi les Negres.

Habits des Madagascarois.

Funerailles des Madagascarois.

Canots des Negres de Madagascar.

Negres de Madagascar.

Circoncision des Madagascarois.

No. 29.

TURN TO RIGHT (WEST).

This photograph was taken just around the corner from Photo No. 28.

No. 30.

TO THE LEFT.

Brick school building on the right. Next turn 1-2 mile.

No. 31.

TO THE RIGHT AND WEST.

White frame cottage sitting back about 100 feet on left as you turn. Next turn, Cherry Valley, 6 1-10 miles.

No. 32.

TO THE LEFT AND SOUTH.

Frame house with red roof on the right sitting back, just before you come to the turn. Next turn 500 feet.

Visualization

GIS

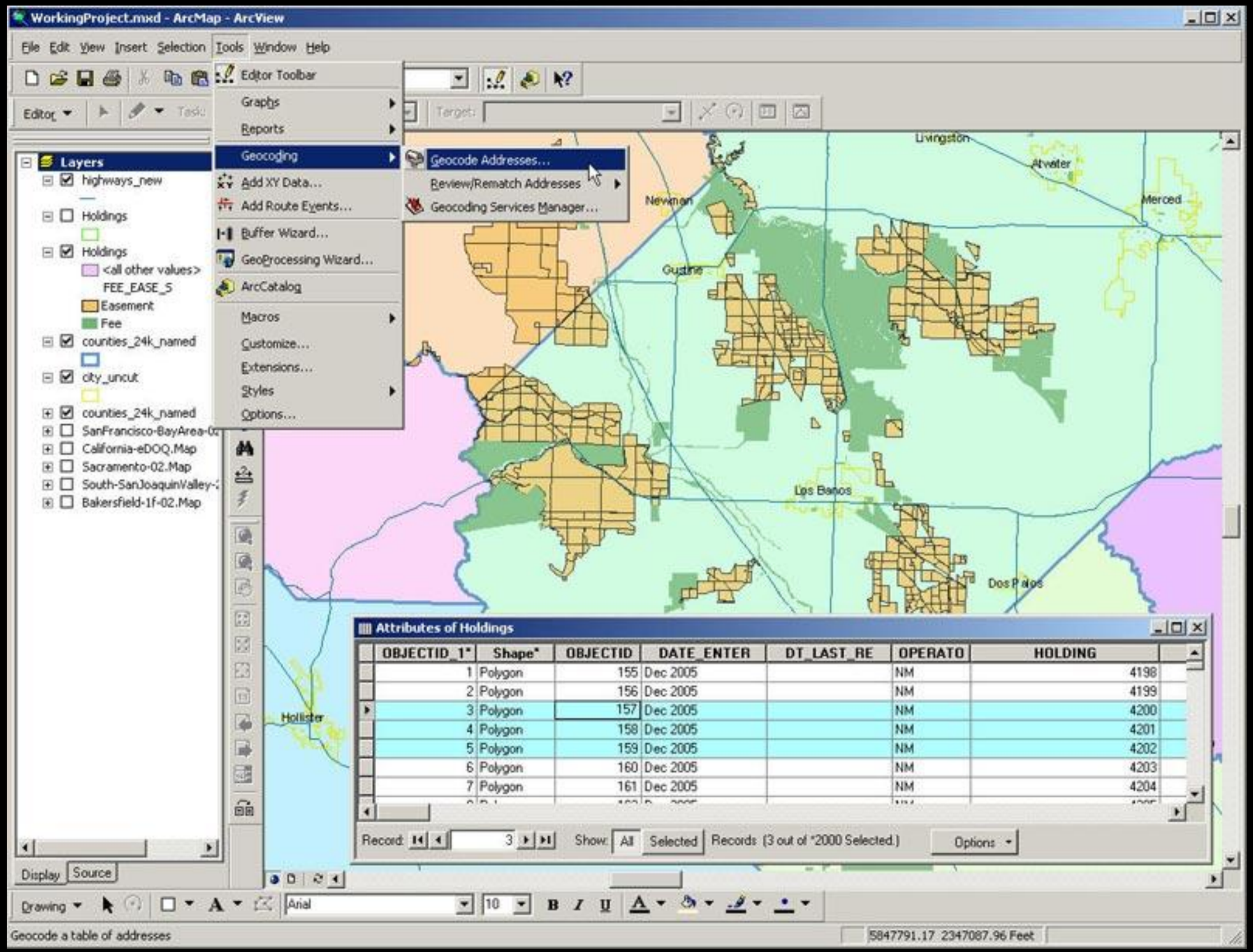
WorkingProject.mxd - ArcMap - ArcView
File Edit View Insert Selection Tools Window Help
Editor Toolbar
Graphs
Reports
Geocoding
Add XY Data...
Add Route Events...
Buffer Wizard...
GeoProcessing Wizard...
ArcCatalog
Macros
Customize...
Extensions...
Styles
Options...
Geocode Addresses...
Review/Rematch Addresses
Geocoding Services Manager...
Layers
highways_new
Holdings
Holdings
<all other values>
FEE_EASE_5
Easement
Fee
counties_24k_named
city_uncut
counties_24k_named
SanFrancisco-BayArea-02
California-eDOQ.Map
Sacramento-02.Map
South-SanJoaquinValley-2
Bakersfield-1f-02.Map
Display Source
Livingston
Atwater
Merced
Newman
Gustine
Los Banos
Dos Palos
Hollister
Attributes of Holdings
OBJECTID_1* Shape* OBJECTID DATE_ENTER DT_LAST_RE OPERATO HOLDING
1 Polygon 155 Dec 2005 NM 4198
2 Polygon 156 Dec 2005 NM 4199
3 Polygon 157 Dec 2005 NM 4200
4 Polygon 158 Dec 2005 NM 4201
5 Polygon 159 Dec 2005 NM 4202
6 Polygon 160 Dec 2005 NM 4203
7 Polygon 161 Dec 2005 NM 4204
Record: 3 Show: All Selected Records (3 out of *2000 Selected.) Options
Drawing Arial 10
Geocode a table of addresses
5847791.17 2347087.96 Feet

Fast Track:
- Maps
- Driving directions
- Plan a trip- TravelPlan USA
- FREE Membership
- Shop now
- Share maps & tips
- Plan your move- MoveQuest
- Enter our contest
- Take our survey
- Go To Map
- Map Shortcuts

MapQuest Showcase:
- Advertising
- MQ web services
- Press information
- Clients

MAPQUEST

Cool Applet Technology

Explore the world with the #1 consumer travel site!*

FIND IT — Let's Go!

Check out:
- Interactive Atlas (Maps)
- TripQuest (Driving directions)
- TravelPlan USA (Plan a trip with Mobil Travel Guide)

GET MORE INFO — Let's Go!

Get more information on:
- Free membership • MoveQuest
- Shop for merchandise • Contest
- Share maps & tips • Survey

LEARN ABOUT — Let's Go!

Learn about:
- Advertising • Clients
- Mapping services • Press info

It's a moving experience!

Find your dream home:
?Browse daily MLS Listings
?Zoom in to street maps
?Interactive Moving Calendar
?School reports and more!

Feel at home in a new neighborhood:
?LOCAL information.
?Schools
?Housing Costs
?Crime Areas and more!

Make a move: click HERE to visit MoveQuest.

Internet

[Help] [About] [Feedback] [FAQ] [What's New] [Home]

Copyright 1996-97 | GeoSystems Global Corporation

* Media Metrix (PC Meter), July 1997

Slippy Maps & Spinny Globes

OpenStreetMap

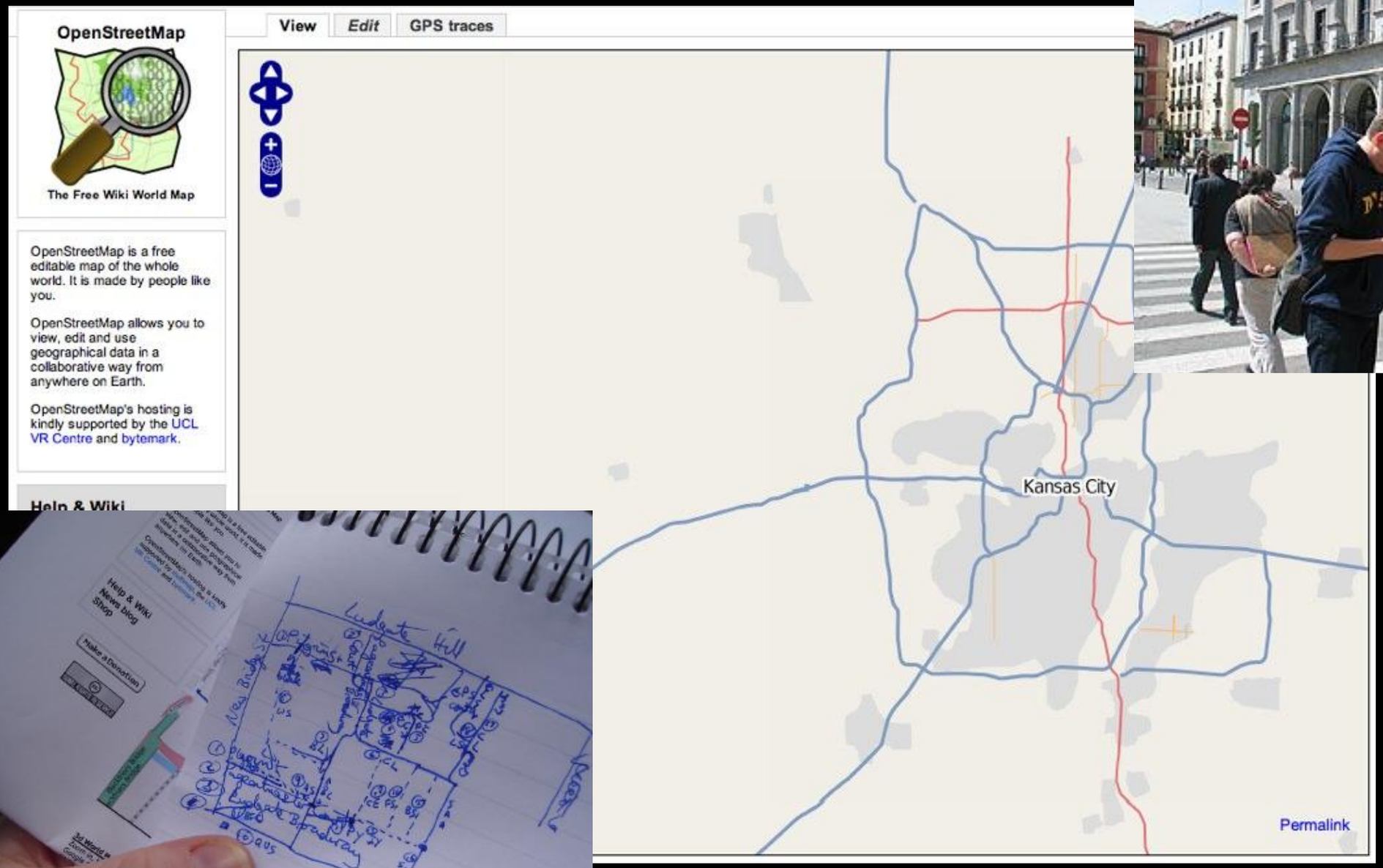

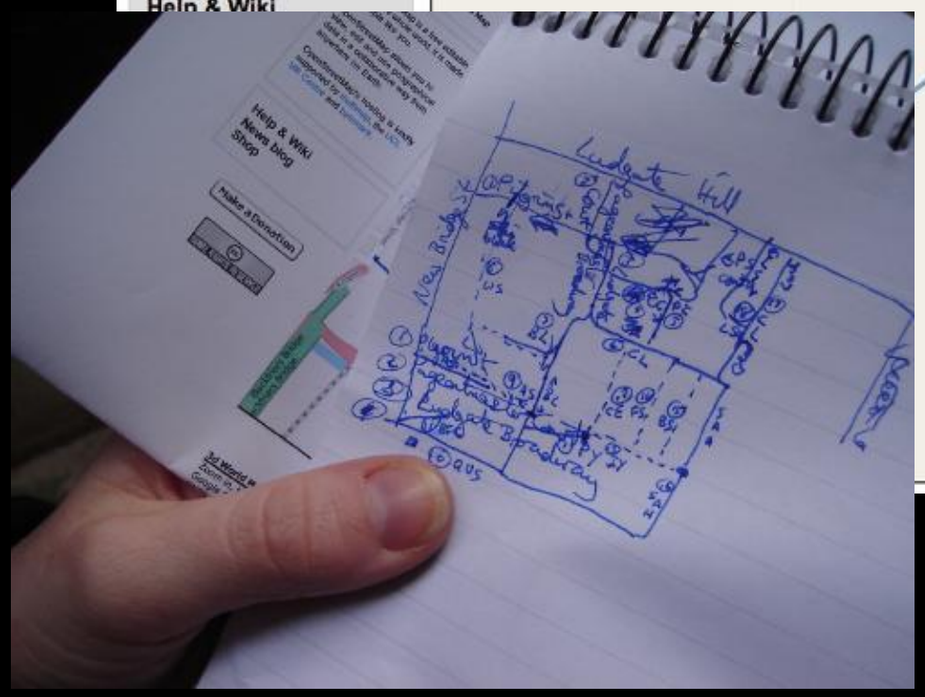

O'REILLY® Short Cuts

Introduction to Neogeography

By Andrew J. Turner

Copyright © 2006 O'Reilly Media, Inc.
ISBN: 978-0-596-52995-6
Release Date: December 15, 2006

Neogeography combines the complex techniques of cartography and GIS and places them within reach of users and developers.
This Short Cut introduces you to the growing number of tools, frameworks, and resources available that make it easy to create maps and share the locations of your interests and history. Learn what existing and emerging standards such as GeoRSS, KML, and Microformats mean; how to add dynamic maps and locations to your web site; how to pinpoint the locations of your online visitors; how to create genealogical maps and Google Earth animations of your family's ancestry; or how to geotag and share your travel photographs.

Contents

What is Neogeography? 2
Where Are You? 15
Making Some Maps 24
Adding Location to Your Web Site 31
GeoStack 36
Licensing 38
Neogeography Projects 39
Where To Next? 52



Recap

- Explanation
- Exploration
- Navigation
- Urbanization
- Digitization
- Democratization

“GIS is dead.”

Tim Bowden
Mapforge Geospatial
@ FOSS4G 2007

Association for Geographic Information

Conference programme: Day One

	Ballroom	Packwood	Charlecote	Harewood
10.30–10.40	AGI 2007 Chairman's Welcome			
10.40–11.10	Plenary Keynote 1: GI – Past, present and future Chair: Alun Jones, AGI Chairman Speaker: Ed Parsons, Geotechnologist, Google			
11.10–11.40	Plenary Keynote 2: GI – Past, present and future Chair: Alun Jones, AGI Chairman Speaker: Mike Hickey, President of Pitney Bowes MapInfo			
11.40–11.55	QUESTIONS			
11.55–12.00	Overview of structure of sessions			
12.00–12.30	Show me the Money: Making the CEO listen Andy Coote, Director of Consultancy, ESRI	Datums, Datums, Datums…the UK Vertical Offshore Reference Frame John Pepper, Head of GI Services, UKHO	Will GI Technology ever lift World Reference Atlases off the printed page? Jim Irvine, Head of Digital Resources, Harper Collins	RESERVED – TBC
12.30–2.00	LUNCH	LUNCH	LUNCH	WORKSHOP: Metadata for the Masses Keiran Millard, Group Manager – Informatics, HR Wallingford WORKSHOP: Delivering GI to Mainstream GeoCommunities Andrew Terry, Manager, Centremaps
2.00–2.30	National GI Strategies – International Lessons Learned for the UK Robin McLaren, Director, Know Edge Ltd	Using Geo-demographics to Predict Social Needs Tony Duckenfield, Associate, Steer Davis Gleave	Providing a Platform for Interoperability in a rapidly evolving Geospatial context Gilbert Noordam, Senior Consultant, Bentley Systems	The GI Cornerstone of a £2.3 bn Insurance Business Nigel Mason, Business Development Director, MapInfo
2.30–3.00	Delivering on the Promise – Implementing the GI Strategy for Northern Ireland Trevor Stevenson, Strategy Director, OSNI	Using Geographical Data to Increase Patient Registrations Richard Wilson, Snr Public Health Information Specialist, S. Birmingham PCT	Benefits of a Data-centric Approach to GI Management Craig Moulding, GIS Manager, Caldendale District Council	Use of GIS in Near Real Time Assessment of Damage from Natural Catastrophes – How this can be used by the Insurance Industry Neena Seth, Risk Management Solutions
3.00–3.30	INSPIRE is Here! But what does it mean for the GI Community? Gesche Schmid, Principal Consultant, Atkins/LGA	The use of GIS in exploring access to general dental practices in Manchester Neil Bendel, Health Intelligence Manager, Manchester Joint Health Unit	NI Road Service: GI development from strategy to corporate implementation Ross Donaghy, GIS Manager, NI Roads Service	The use of Digital Mapping in Insurance Fraud Detection Kevin McDonald, Zurich
3.30–4.00	BREAK	BREAK	BREAK	BREAK
4.00–4.30	DEBATE 'GI is a bad career choice, discuss' Chair: Steven Feldmann	WORKSHOP: How do I build a location-enabled Web application? Ian Holt, Co-Founder, Widr	Location – Delivering Road Services to Customers Les Hawker, Divisional Manager, Transport Research Laboratories	RESERVED – TBC
4.30–5.00			Creating an Effective Highways Asset Management Plan Richard Budden, Consultant, Atkins	Integrating Web Services in Hybrid Applications: Can GYM members handle the GIS workout? Emese Csete, GIS Consultant, Atkins
5.15–5.45			AGI Corporate Overview and AGM	

Conference programme: Day Two

	Ballroom	Packwood	Charlecote	Harewood
9.30–10.00		Embracing Geography by Embracing Non-Geography James Procter, Information Standards Manager, Environment Agency	EU Environmental Directives and their Spatial Mapping Requirement Giles D'Souza, Senior Consultant, Infoterra	Using the Geocommunity as your Business Partner John Abbott, Co-Founder, Widr
10.00–10.05	AGI 2007 Chairman's Welcome			
10.05–10.35	Plenary Keynote 1: GI is Saving the World Chair: Steven Feldmann Speaker: Vanessa Lawrence, Director General and Chief Executive, Ordnance Survey			
10.35–11.05	Plenary Keynote 2: GI is Saving the World Chair: Steven Feldmann Speaker: David Maguire, Vice President, ESRI			
11.05–11.20	QUESTIONS			
11.20–11.25	Overview of structure of sessions			
11.25–12.00	COFFEE	COFFEE	COFFEE	COFFEE
12.00–12.30	Addressing Grand Challenges and Global Problems using Location Information Chris Parker, Head, Research Labs, Ordnance Survey	Interoperability through Sophisticated Database Loading and Extraction Jamie Justham, Managing Director, Dotted Eyes	Delivering Smarter Home to School Transport at East Riding of Yorkshire Council Andy Elliott, ICT Manager, East Riding of Yorkshire Council	The Business Case for Integrating Navigation with Enterprise GIS Peter Beaumont, Marketing Director – Enterprise Europe, Navteq
12.30–1.00	Persuasive Geospatial Computing Xavier Lopez, Director Spatial and Location Technologies, Oracle Corporation	Land Registration Analysis using OS Mastermap Paul Starkey, Director, TENET Technology	GIS – Enabling Local Government Work as One Peter Taylor, CAD/GIS Development Officer, Oldham Metropolitan Council	RESERVED – TBC
1.00–2.30	LUNCH	LUNCH	LUNCH	WORKSHOP: Is your Building the same as my Building? Simon Gomm, Technical Product Manager, Ordnance Survey WORKSHOP: Utilities: the integration of disparate Spatial Database Systems Kevin Challen, Business Development Manager, Infotech
2.30–3.00	OpenStreetMap – GeoData Provision for the 21st Century Nick Black, Developer, ZXV Ltd	Preparation and Improvement of a High-Resolution Detailed River Network for the Environment Agency Alexander Corey, GIS Technical Specialist, Environment Agency	Using Neighbourhood Profiles to Deliver Safer and Stronger Communities Trevor Adams, Senior Performance Analyst, Metropolitan Police	Land & Property: Putting GIS at the Heart of the Business Stephen Russell, Strategic Portfolio Manager, Midland Heart
3.00–3.30	A Web Application Deployment Model for OS MasterMap Data David Medyckyj-Scott, Manager, EDINA and Eddie Curtis, Chief Technical Officer, Snowflake	Meshing Marine & Terrestrial GI: Interoperability; CMIP and Seazone Hydrospatial Andrew Iwanoczko, GIS Analyst, SeaZone	GI & Policing Andrew Watson, Chief Information Officer, British Transport Police	Lessons Learned while taking a Geocentric Mashup to being a Business Ed Freyfogle, Chief Operating Officer, Nestoria
3.30–4.00	BREAK	Network Centric Mapping Database – Enabling Geospatial Updates for the Mariner James Ferguson, IT Architect, UKHO	BREAK	King's Cross Central GIS – using online collaboration to manage the land Muki Haklay, Senior Lecturer, UCL Filippo Campagna Popolo, Argent Group PL
4.00–4.10	BREAK			
4.10–5.10	BIG DEBATE 'Will Neogeography crush professional GIS?' Chair: Jeff Thurston			
5.10–5.20	Conference Roundup and best paper Steve Feldmann			
5.20–5.30	Conference Close by AGI Director			

AGI reserves the right to alter this conference agenda at any time.

4.00–4.10	BREAK
4.10–5.10	BIG DEBATE 'Will Neogeography crush professional GIS?' Chair: Jeff Thurston
5.10–5.20	Conference Roundup and best paper Steve Feldmann
5.20–5.30	Conference Close by AGI Director

http://flickr.com/photos/diskostu/115439135/

Those who fail to learn history...

urban renewal

participatory web

2005 - Google slips the map

GPS becomes ubiquitous

mobile computing

Explanation

EveryTrail

Browse Trips | World Map | Create Trip | Upload GPS | Blog | Help

Namibia with 4x4 - Dec 08, 2006

Otupopero, Erongo, Namibia.
Trip starts at GPS coordinates: -20.8812, 15.4148

Created by: alanale
Activity: Driving
Trip votes: **9** (including yours)
Trip views: **2593**

Nearby trips
Trips by alanale (1)
All Driving trips (279)



Show Panoramio Photos

Full Screen

Trip Stats
Duration: 113.5 days
Length: **3909.8 km**
Vertical up: **9515.6 m**

Desire Lines

EverySquareMile

Latest Stories

- Chertsey Town Criers
- Byfleet Fire Station
- Brooklands Race Track
- Staines Moor
- Old Town Hall, Chertsey
- Almners Priory, Lyne
- The Cedars (now Chertsey Museum)
- Lagonda Motor Vehicle Production
- Ankerwyke and the Magna Carta
- Shah Jahan Mosque

Next 10

Popular keywords

What are keywords?

1140 AD Addlestone Air Force Almners Priory American ankerwyke archery Barnes Wallis Basingstoke Basingstoke Canal bombs Briand bridge bronze bronze age brooklands bryson Byfleet chertsey

Enter search term here (searches story/photo text and keywords only) Search

Neolithic and Bronze Ages | Iron Age | Roman Britain | Vikings and Anglo-Saxons | Norman Britain | Middle Ages | Tudors | Stuarts and Civil War | Georgians (Hanover) | Victorian Britain | World Wars | Britain: 1945 onwards | All Time

EverySquareMile

Latest Stories

- Bronze Age Occupation Site
- Ankerwyke and the Magna Carta
- Ancient Sword and Shield

Popular keywords

What are keywords?

1140 AD Addlestone Air Force Almners Priory American ankerwyke archery Barnes Wallis Basingstoke Basingstoke Canal bombs Briand bridge bronze bronze age brooklands bryson Byfleet Canal car **chertsey** Chertsey Abbey Chertsey Bridge chobham common church cinema colebrook Commonwealth cottage cricket Crouch Oak Egham Fire Station fire-watching Fleming Football frozen golf Guildford Street Henry VIII holloway Home Guard industry kennedy lagonda laleham listed Lock Gates London Street longcross lumpy Lyne magna carta magna carta. fish ponds memorial mosque motorcycle ottershaw Paine pub qinetiq queen Queen Elizabeth 1 racetrack rationing Restoration Roman road Roman roads Royal Horticultural Society Royal Navy runnymede Runnymede Bridge sanitorium Sayes school Shah Jahan Silchester songs of praise St.Peter's Staines stump sword tanks TASIS thames

Enter search term here (searches story/photo text and search only) Search

Neolithic and Bronze Ages	Iron Age	Roman Britain	Vikings and Anglo-Saxons	Norman Britain	Middle Ages	Tudors	Stuarts and Civil War	Georgians (Hanover)	Victorian Britain	World Wars	Britain: 1945 onwards	All Time

World Digital Library

World Digital Library

GeoGeneology

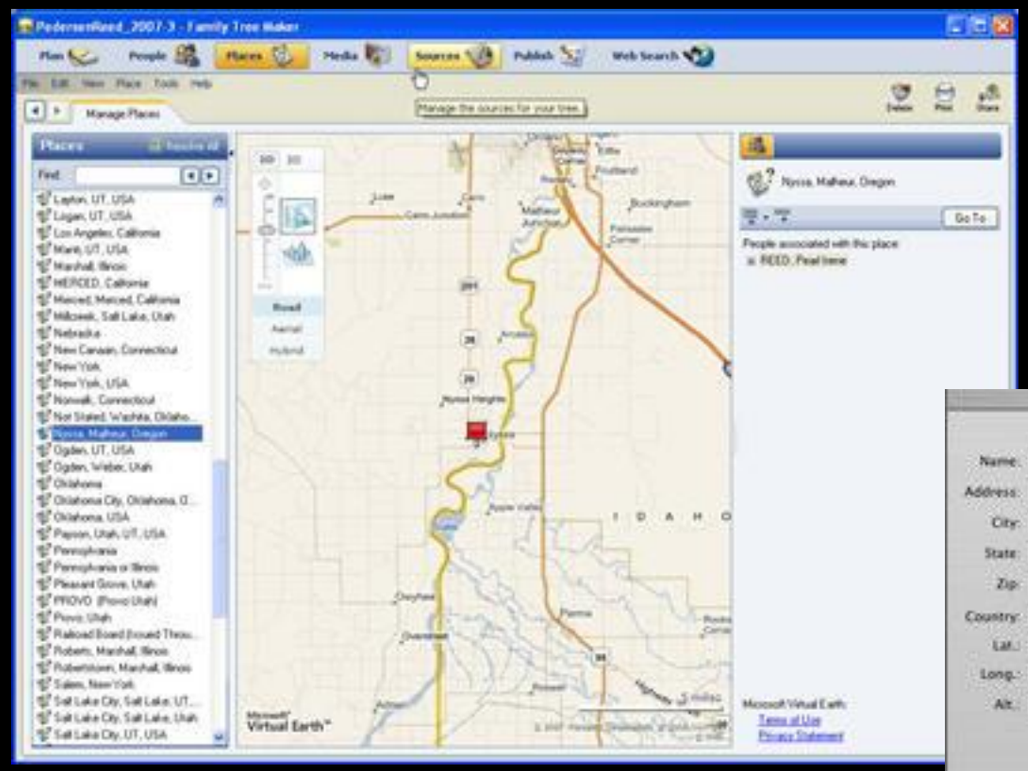

Family Tree Maker

MemoryMiner

Exploration

SOCIALIGHT

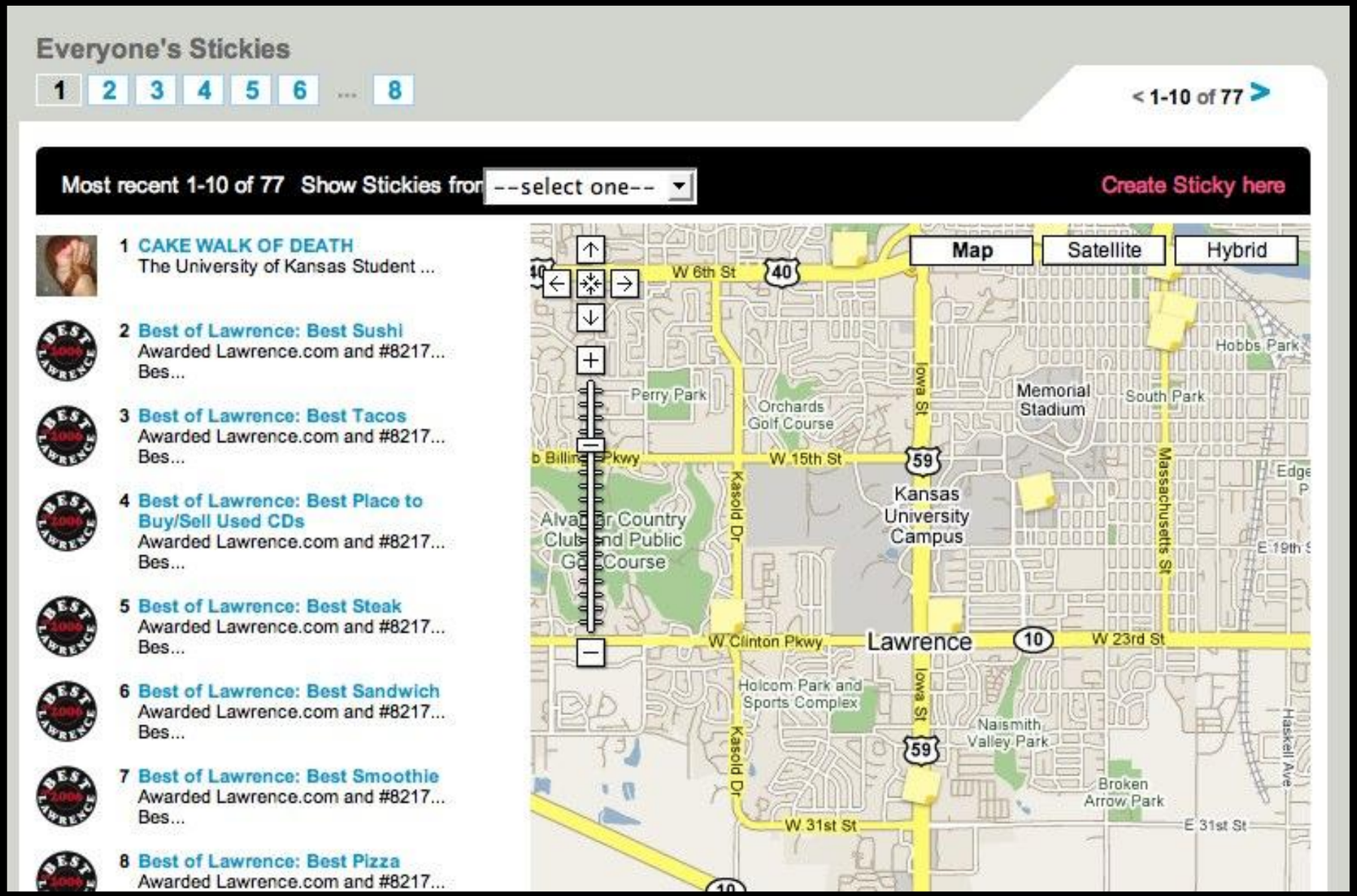

Navigation

Street Maps

A4
A202
A3212
A3
A316
A202
Peckham
A205
Putney
A3205
Clapham
A3
Brixton
East Dulwich
A205
A205
Herne Hill
A3
A24
Tulse Hill
A205
A214
Tooting
A23
A3
A24

Bike Maps

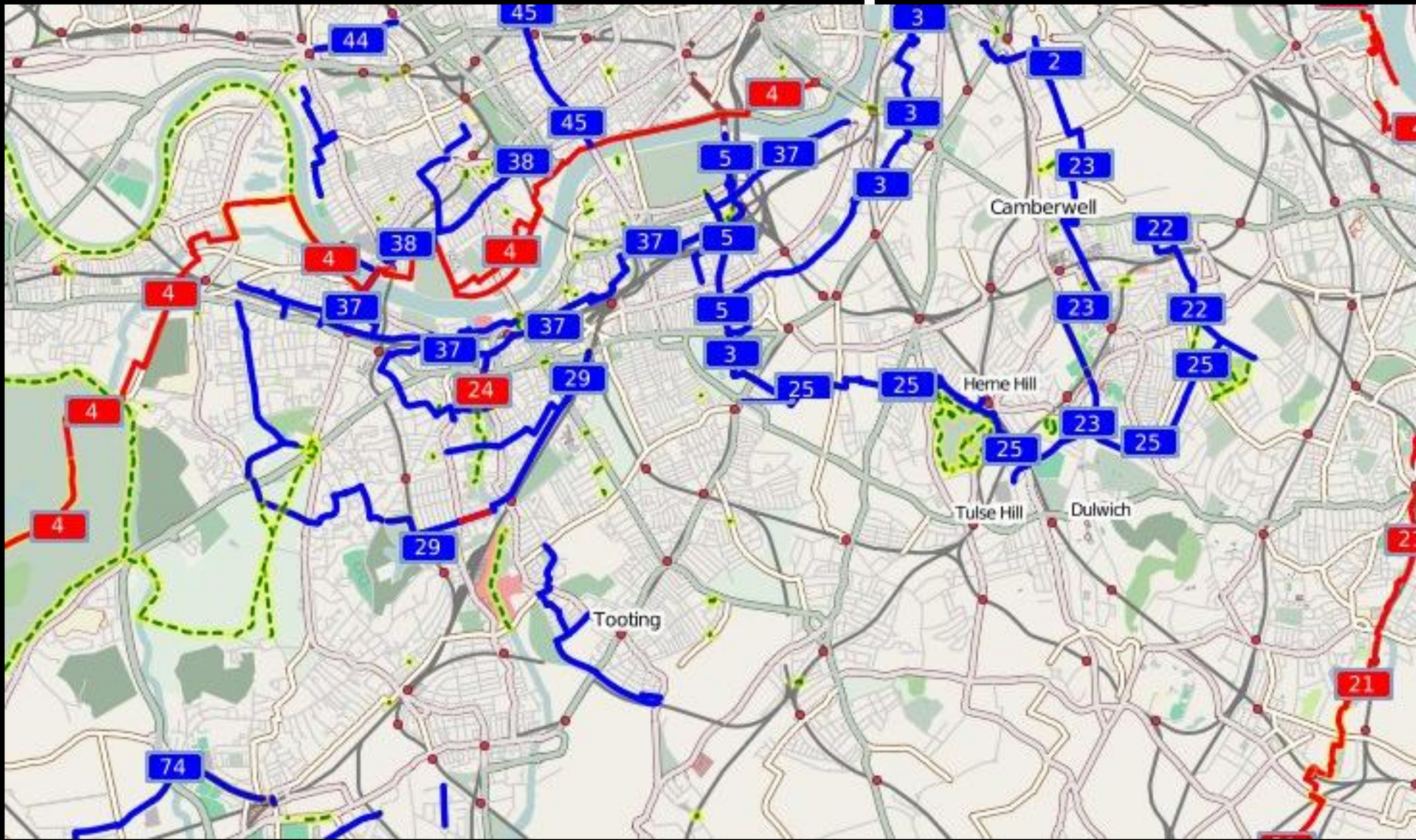

Visualization



Google StreetView

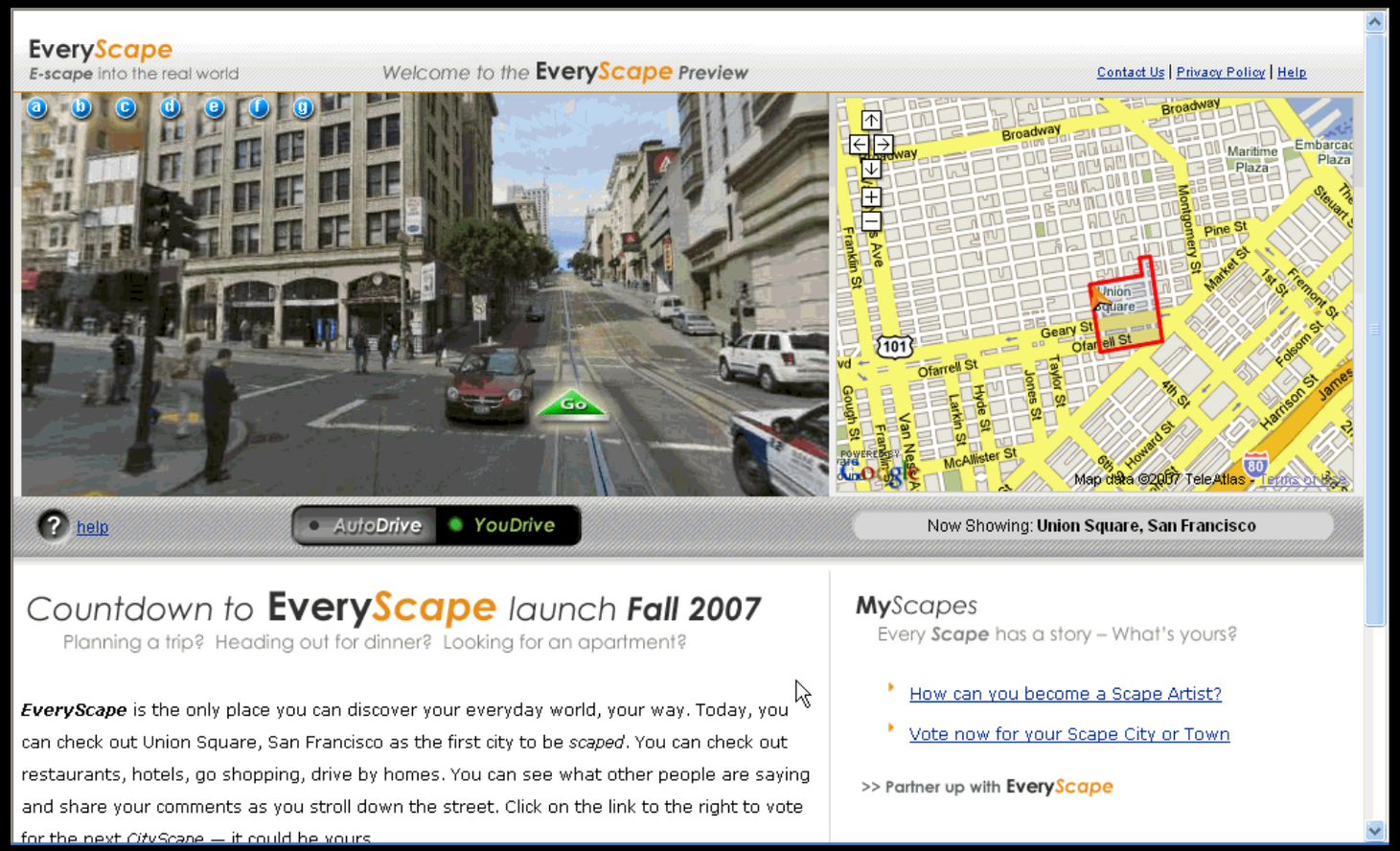

EveryScape

Democratization

Colloquial

Geography was just lagging

A Simile: Economics

VantagePoint Intermarket Analysis Software - [EC 2006-03]

File View Market Window Help

MARKET DAILY HISTORY CHART

VantagePoint Intermarket Analysis Software - Chart

Euro FX - 2006-03

Updated night of: 01/05/2006

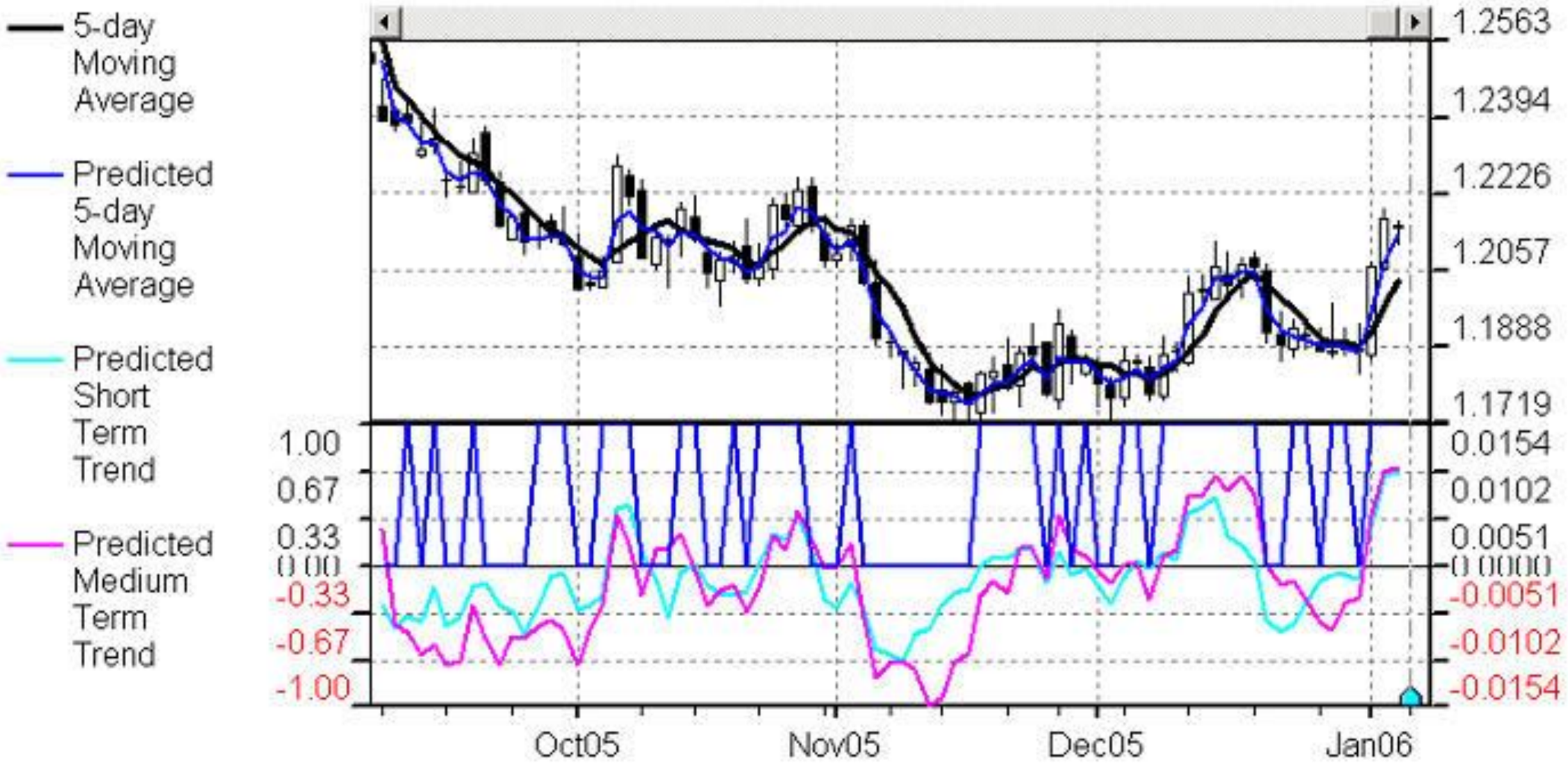

For Help, press F1

NUM

Start Gol... eMI... eMI... Big... Van... Fut... unti... 9:40 AM

Personal Budgets

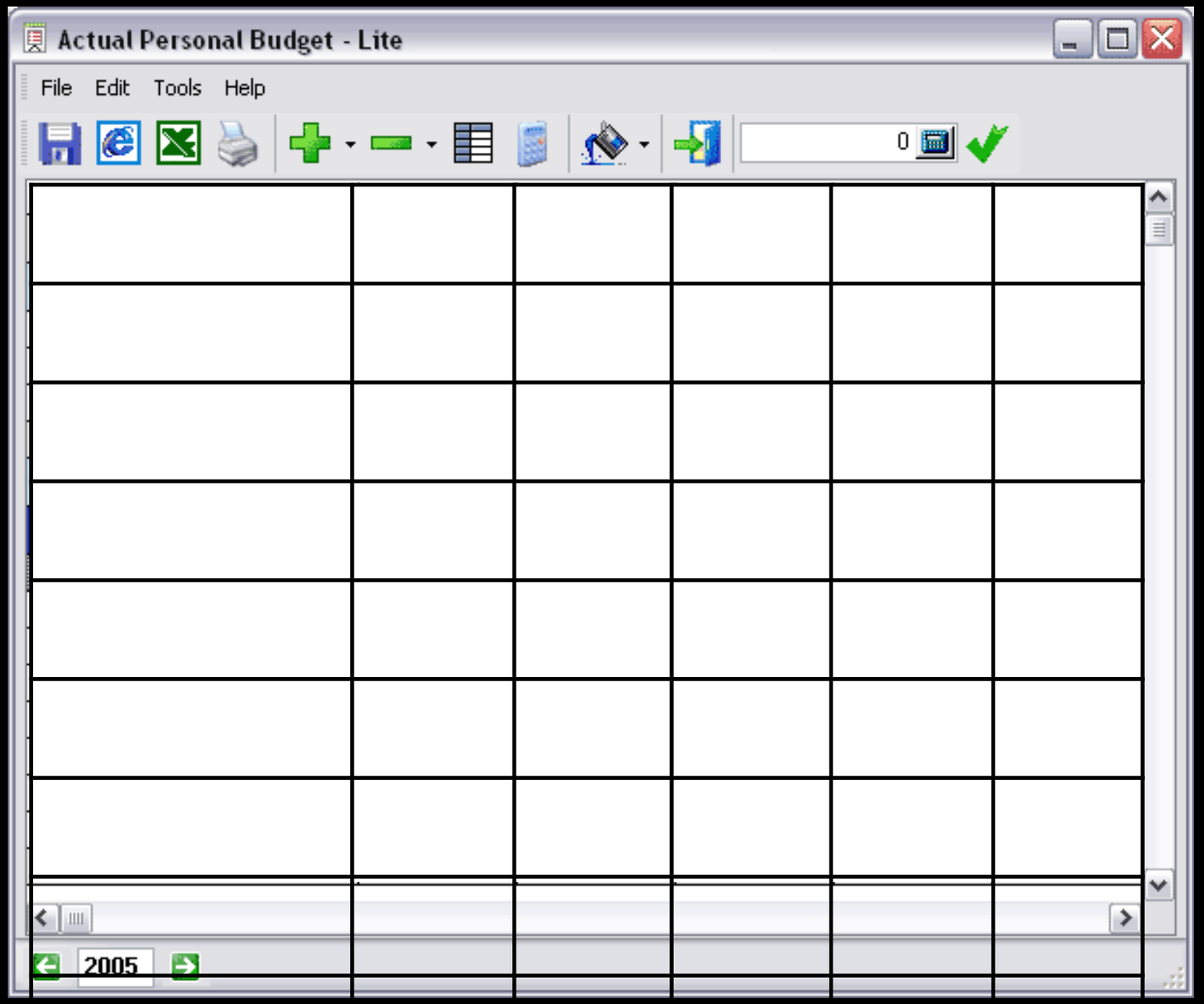

MacroEconomics

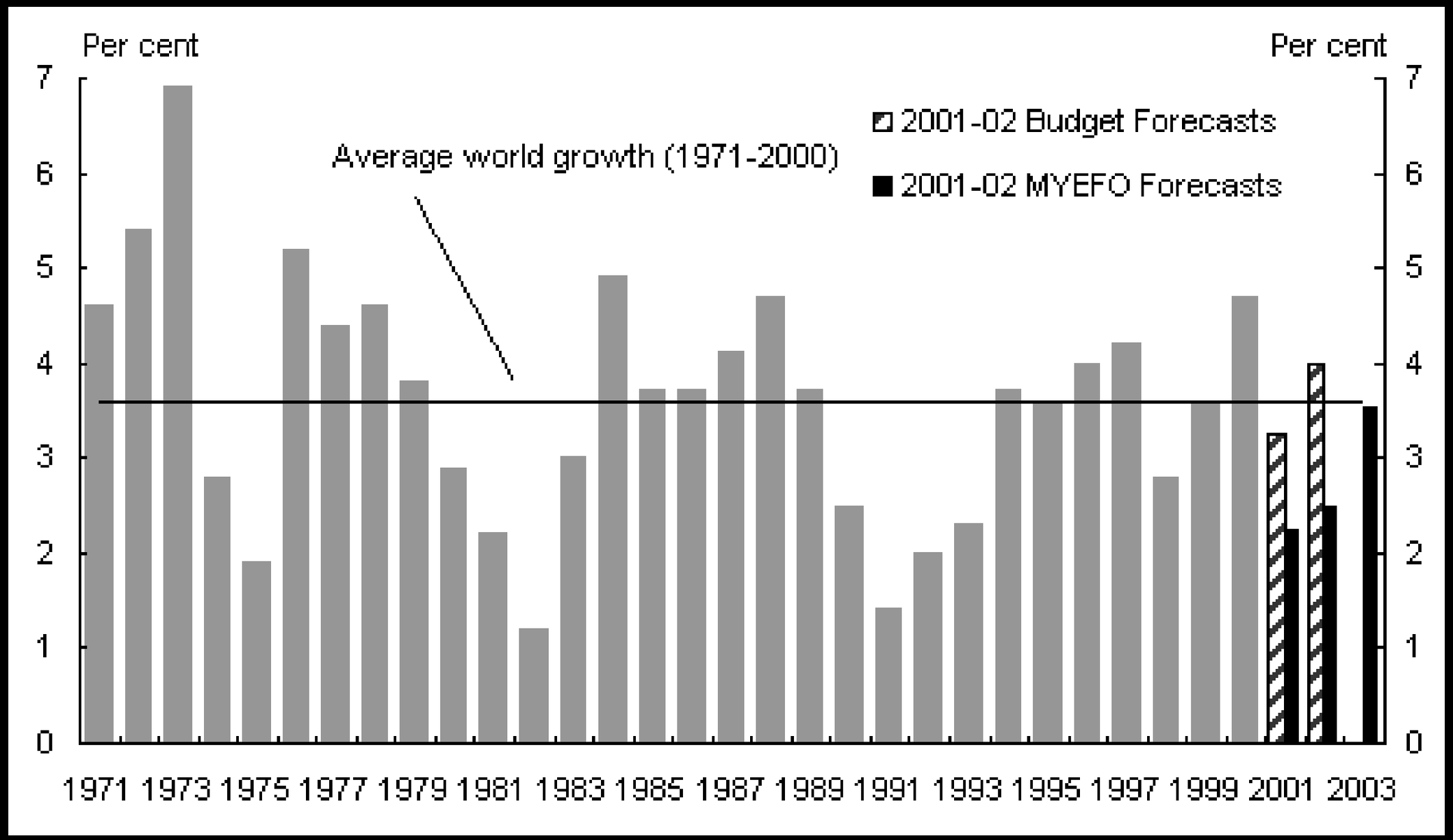

National Economy

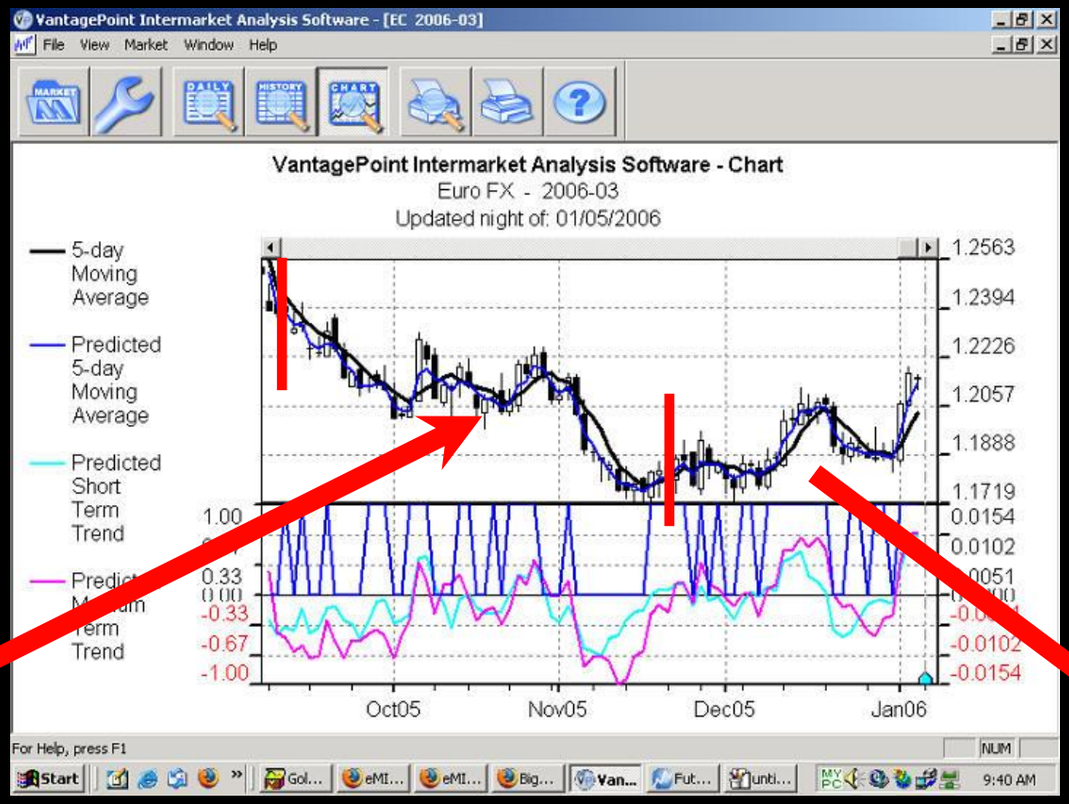

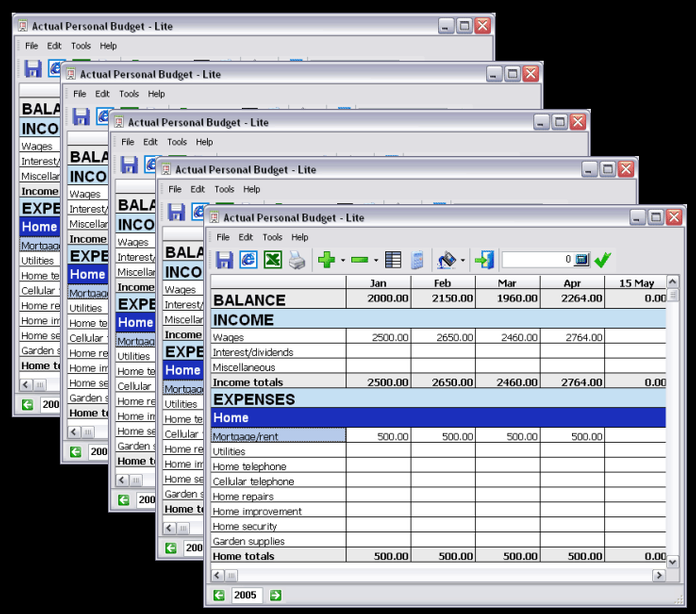

2007 Budgets

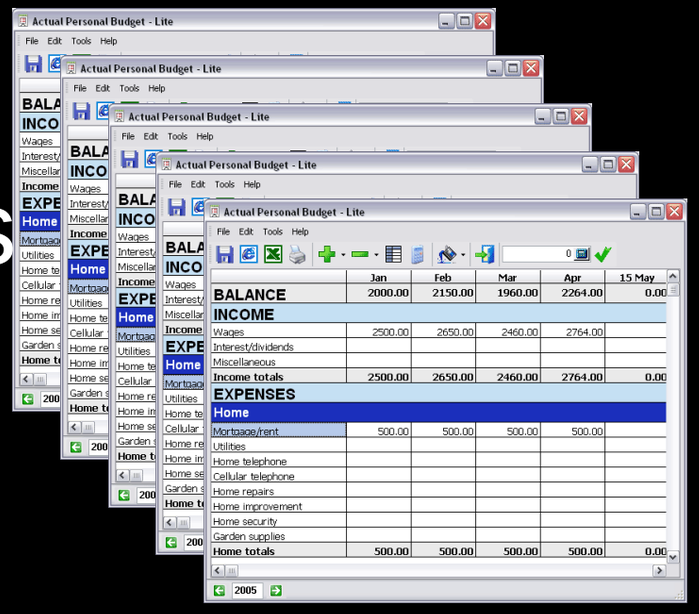

2008 Budgets

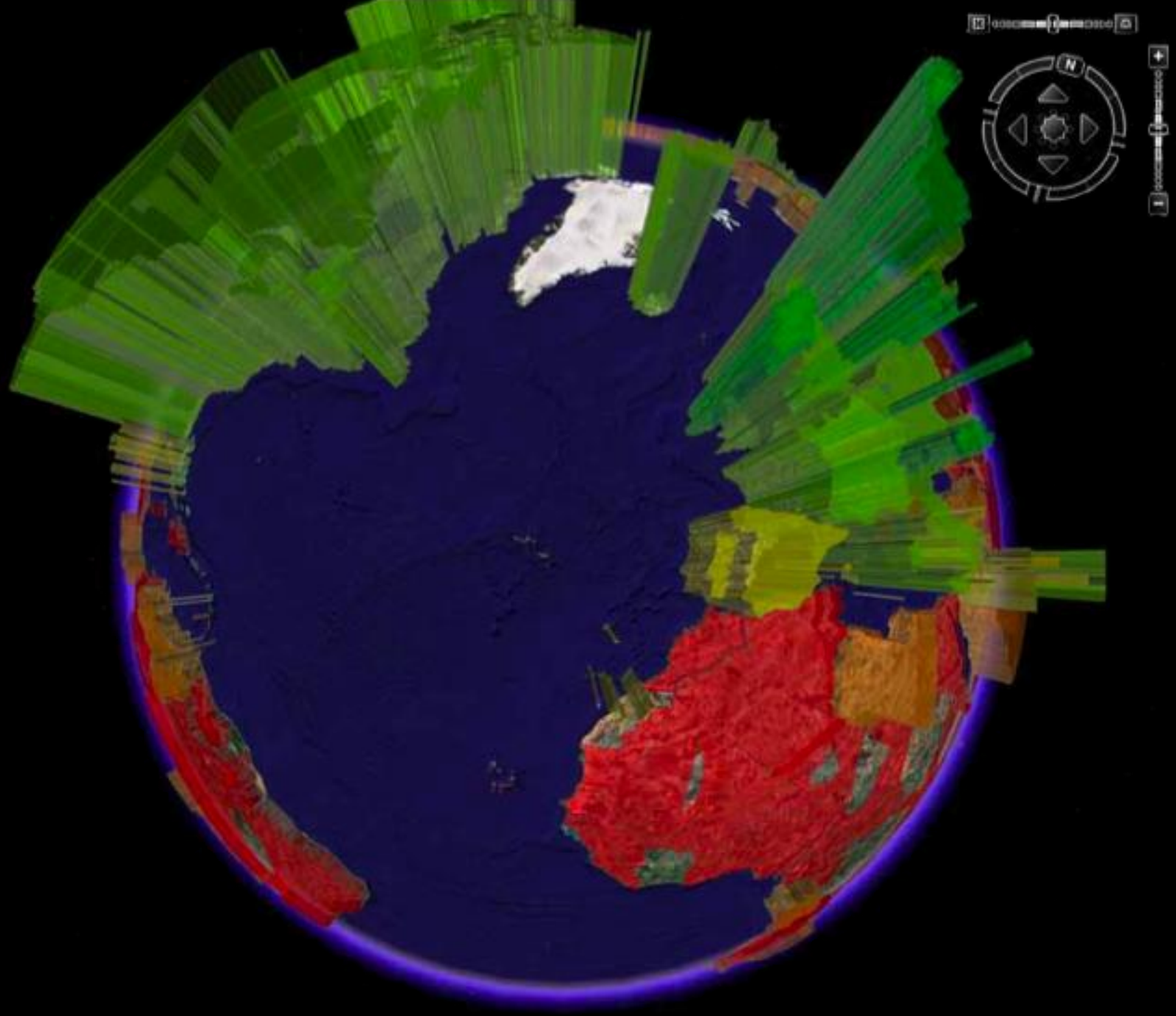

NeoEconomics?

But what is

neogeography?

Neogeography isn’t...

- open-standards
- open-source
- analysis
- GIS

... but it can use these

towards a definition

neoclassicism

As an aesthetic and artistic style this originated in Rome in the mid 18th century

combining

a reaction against...

. In music, the term refers to a return by composers of the early 20th century to the forms and styles of the 17th and 18th centuries, as a reaction against 19th-century romanticism.

...with a new interest in antiquity

colloquial

used in ordinary or familiar conversation; not formal or literary.

neogeography | nē'ō-jē-ŏg'rə-

geographical techniques and tools used for personal activities or for utilization by a non-expert group of users; not formal or analytical.

It’s about the user

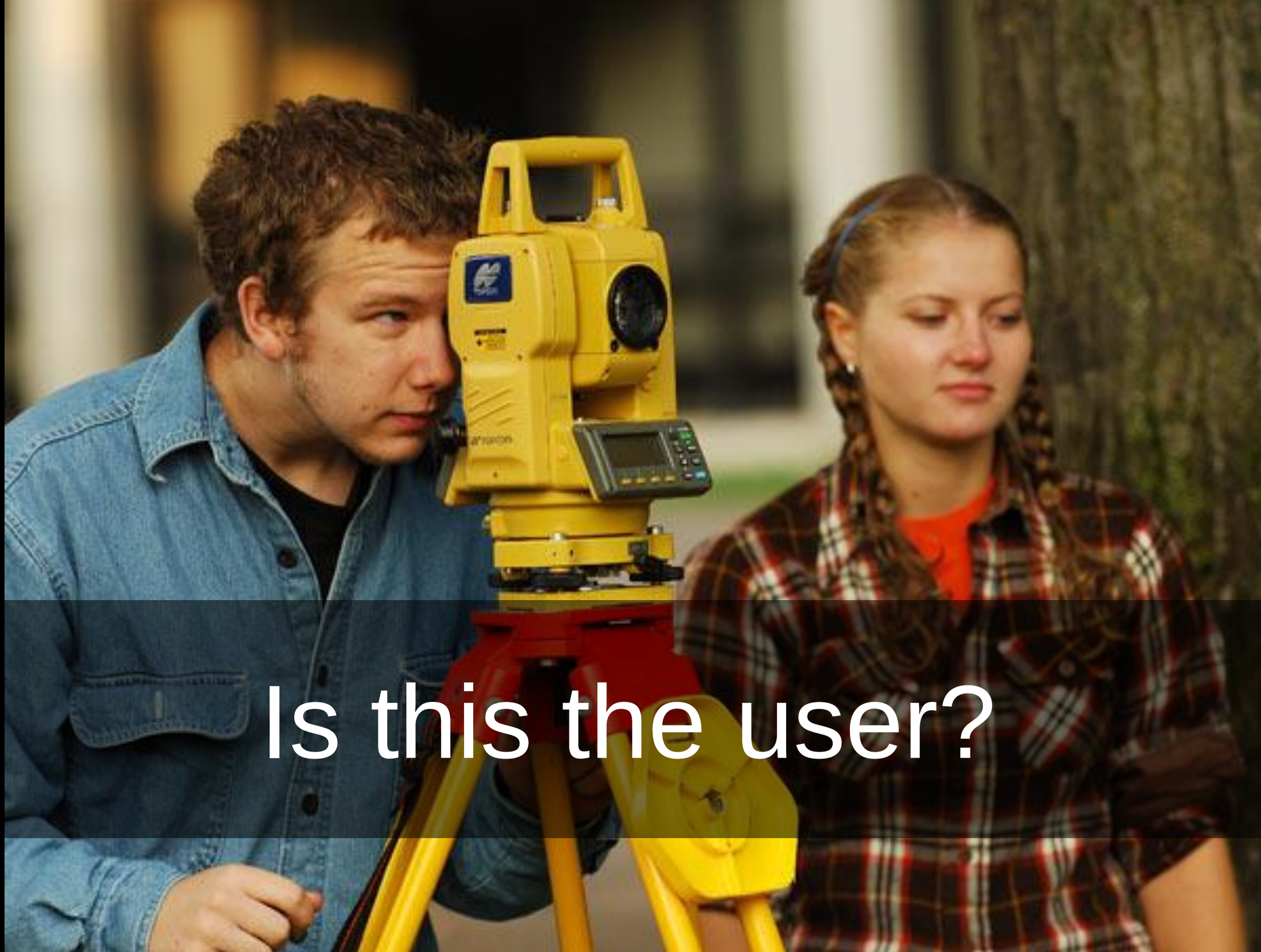

Is this the user?

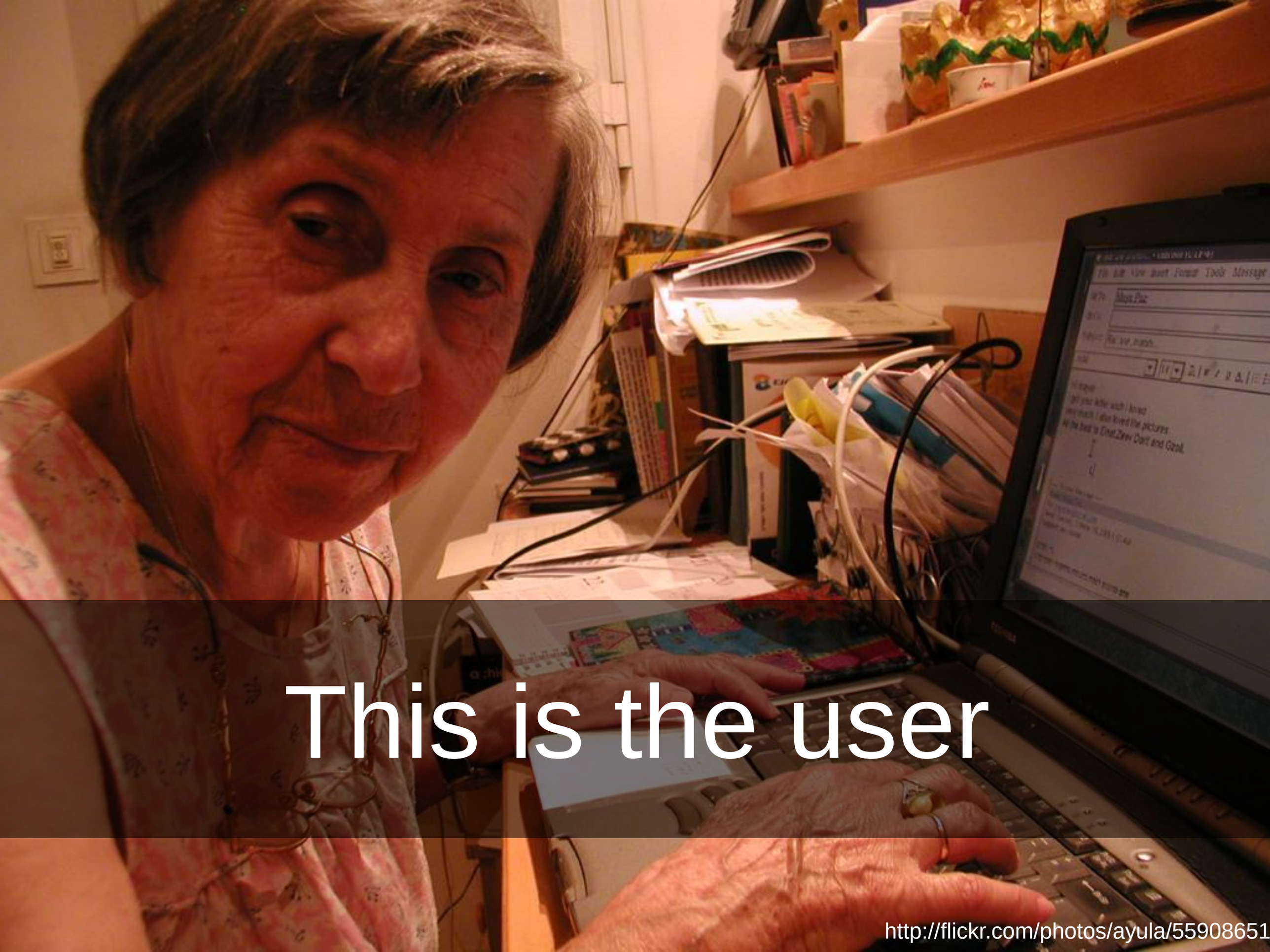

This is the user

http://flickr.com/photos/ayula/55908651

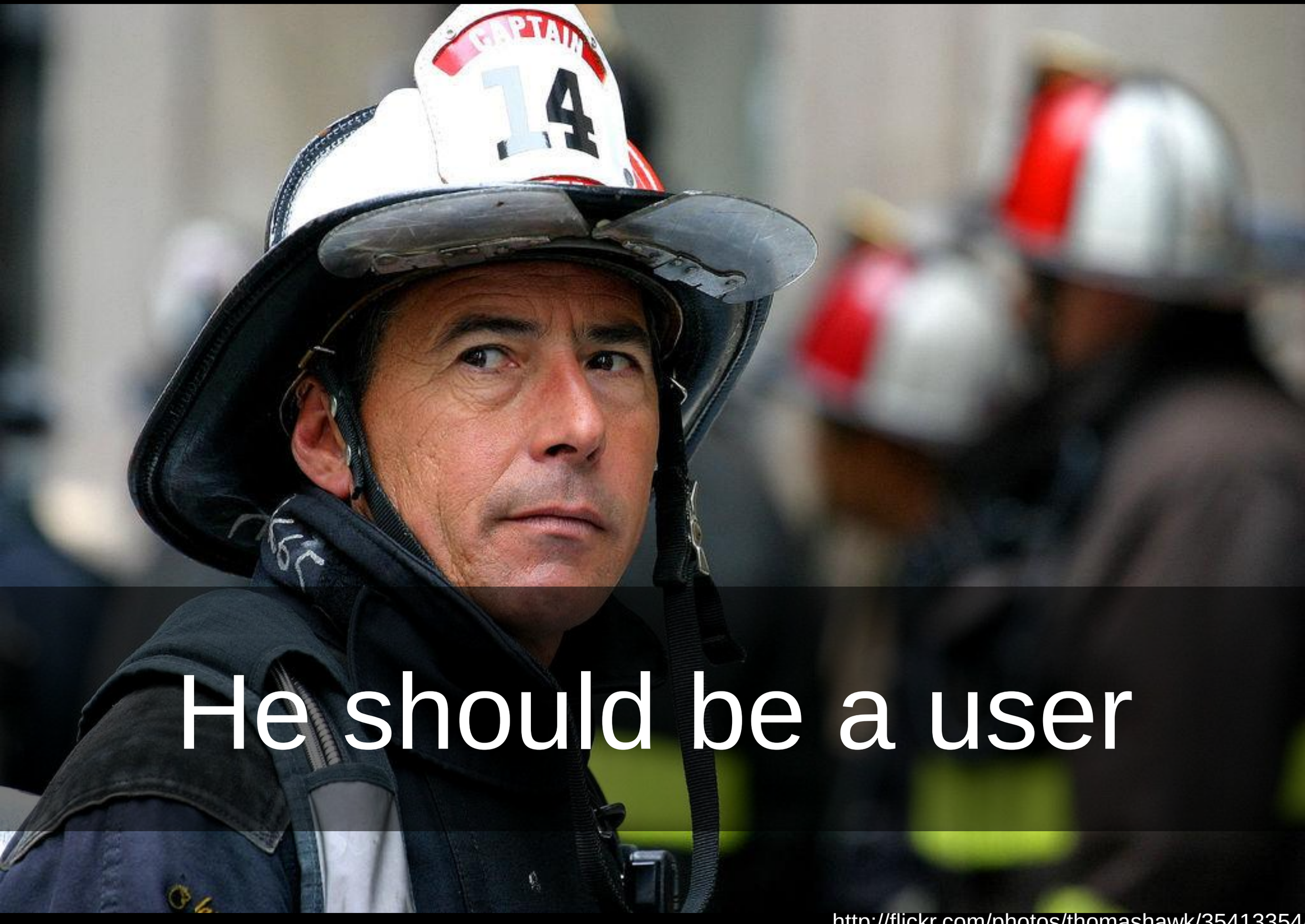

He should be a user

http://flickr.com/photos/thomashawk/35413354/

She’s your next user

How can we work together?

OSGeo

Standards

Committee

- WMS
- WFS
- WCS
- GML
- Dublic Core

Comunity

- GeoRSS
- GeoJSON
- Microformats
- Atom

Other

- KML
- HTML

GeoStack

http://flickr.com/photos/alfr3do/7436142/

GeoStack

Create

Publish

Aggregate

Consume

Tools of the Trade

http://flickr.com/photos/mikelikebike/383504967/

Creating

- Cameras
- Phones
- Video
- GPS
- PND’s
- Sensors
- Stories
- Archives
- Paper

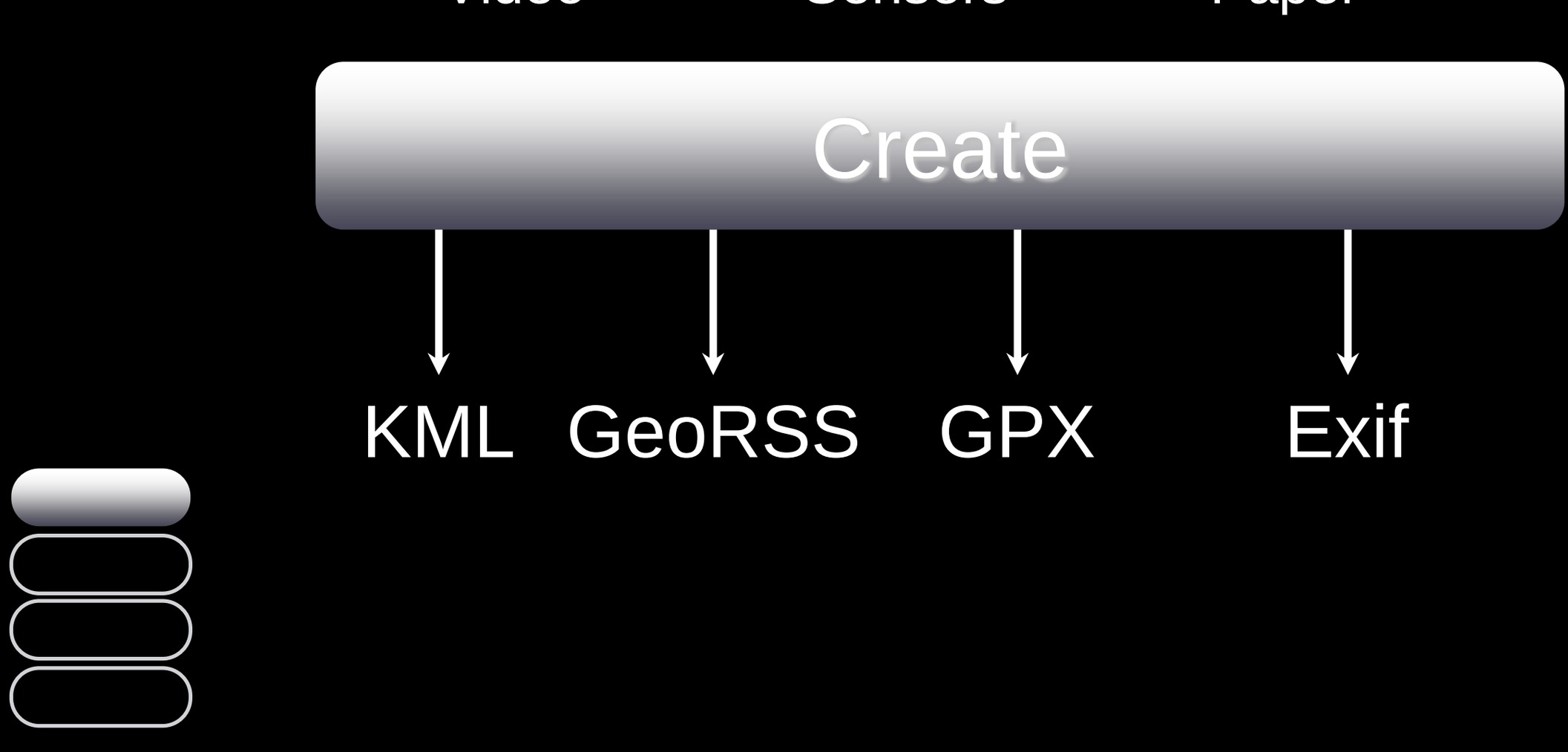

Eye-Film

Canon

+

Eye-Film
1 GB
802.11g 54mbps

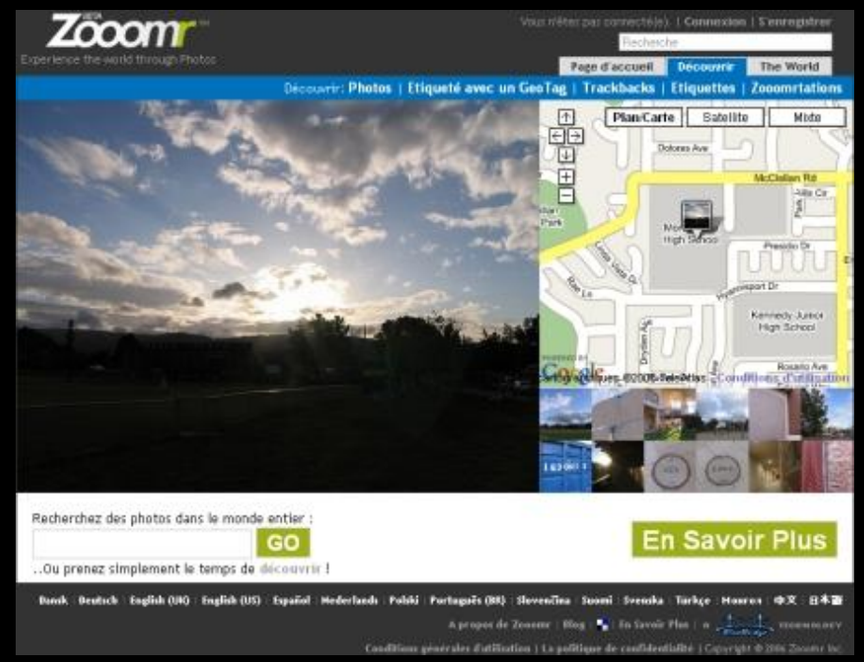
Zooomr
Experience the world through Photos
Découvrir: Photos | Etiqueté avec un GeoTag | Trackbacks | Etiquettes | Zooomrtations
Plan/Carte
Satellite
Mixte
Recherchez des photos dans le monde entier :
GO
..Ou prenez simplement le temps de découvrir !
En Savoir Plus

Imagery


Image © 2007 DigitalGlobe
© 2007 Google™
Pointer lat 40.766972° lon -119.225250° elev 1190 m
Streaming 100%
Eye alt 7.45 km

Map Rectification

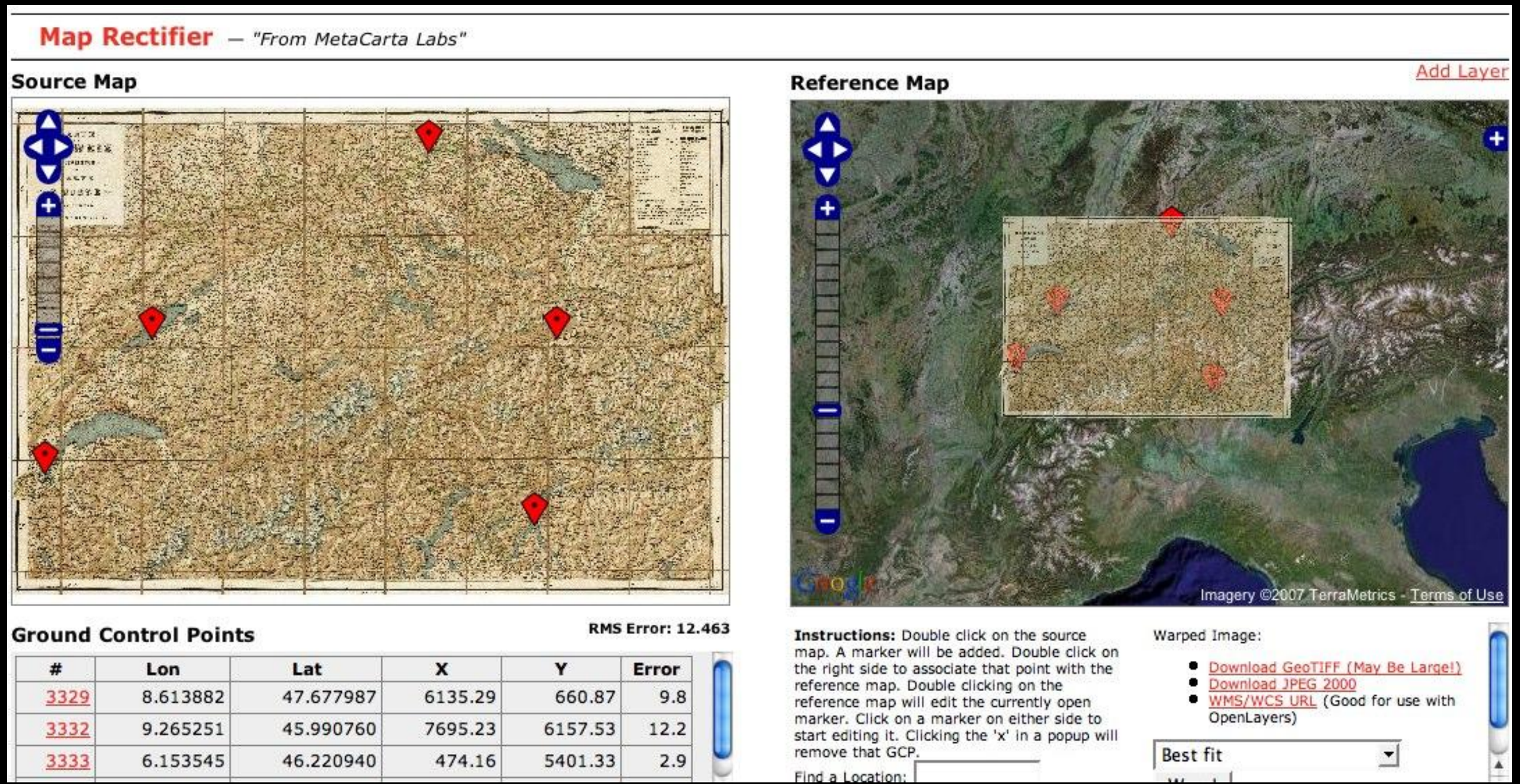

Community

FixMyStreet *Beta*

Report a problem | All reports | Local alerts NEW | Help | Contact

Mecklenburgh Street road barrier

Reported in the Roads/highways category by Andrew Ritchie at 01:28 today
Sent to Camden Borough Council 1 minute later

The road barrier at the northern end of Mecklenburgh Street normally provides access only for bicycles and emergency vehicles. The removable central pillar has disappeared, now allowing cars to drive through, often at speed. Mecklenburgh Square is thus being used as a short cut by cars, thereby making pedestrians vulnerable in this quiet square. Could the central barrier please be reinstalled?

Offensive? Unsuitable? Tell us

More problems nearby

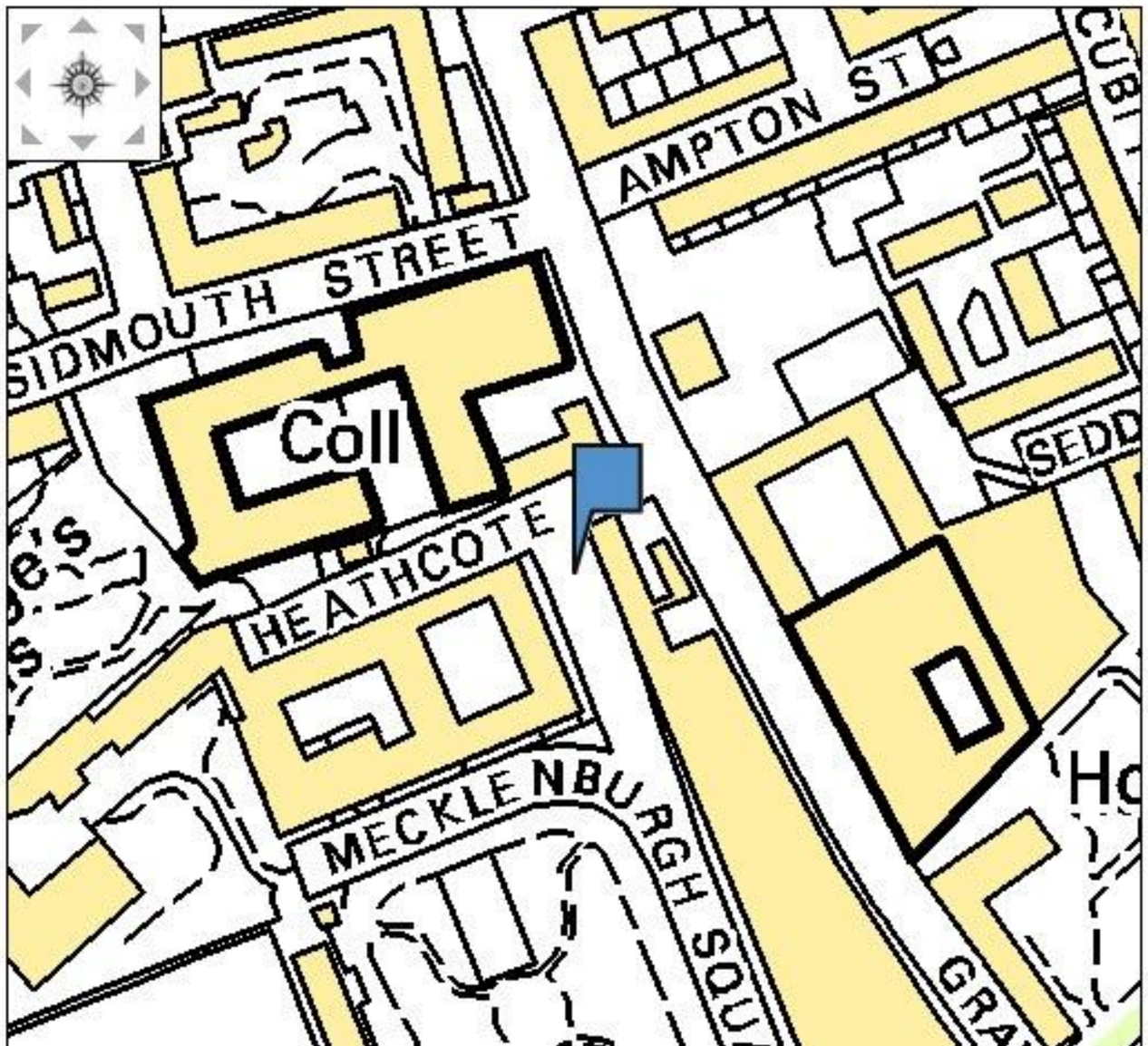

Provide an update

Email me updates

Please note that updates are not sent to the council.

E CHICAGOCRIME.ORG AV
4200 N

A **freely browsable** database of crimes reported in Chicago.

Browse by: Crime type · Street · Date · Police district · ZIP code · Ward · Location · Route · City map Se

Assault / Aggravated assault: Handgun

Latest reported crimes

- **OCT. 28** 6 a.m. — HN675206 — 2500 block N. Kilbourn Ave. Sidewalk
- **OCT. 28** 2:35 a.m. — HN674339 — 7700 block S. Laflin St. Alley
- **OCT. 28** 2 a.m. — HN674226 — 5600 block S. Normal Blvd. Apartment
- **OCT. 27** 8 p.m. — HN673758 — 3900 block W. Fillmore St. Residence
- **OCT. 27** 7:45 p.m. — HN673772 — 6500 block S. Emerald Ave. Residence: Porch/hallway
- **OCT. 27** 5:05 p.m. — HN673534 — 7100 block W. Irving Park Rd. Street
- **OCT. 27** 3:45 a.m. — HN672546 — 8800 block S. Indiana Ave. Sidewalk
- **OCT. 27** 1:05 a.m. — HN672368 — 1300 block W. Birchwood Ave. Apartment
- **OCT. 27** 12:30 a.m. — HN672284 — 12500 block S. Indiana Ave. Sidewalk
- **OCT. 26** 9:35 p.m. — HN672003 — 1900 block N. Rockwell St. Apartment
- **OCT. 26** 8:15 p.m. — HN671875 — 500 block E. 40th St. Other

Crime classifications key

Person · **18** crimes Person (domestic) · **2** crimes

Most common locations for this crime

Publishing



Portland Radical History - Tour

Legend: My Places

Jason's Portland Radical History - Tour map

Publish Email Fullscreen

This is a **closed** map. Only jason can add Places.
It's been seen 872 times.

The following sites were selected and the text written by Kim Fern. The supporting material, including photos and web links, was added by members of the Lewis and Clark College Political Economy Program. As Kim Fern explains, "This tour is an attempt to show you some of what isn't shown, what has been left out of our city's heritage and our "movement's" memory. This is for you to take to the library or the Historical Society or to the City Archives and spend hours finding details that make your heart race. This will show you people, organizations, groups, and events that have inspired and changed us."

There are many stops which have, unfortunately, been torn down. Those stops are marked with an asterisk (*).

Platial

Configure Map Layout

About

This page configures the default map that will appear with posts and when you use INSERT_MAP. By setting the map size, default zoom level, and various controls that appear, you can customize how the maps on your site look.

) support turning on or off some of the controls to the right. Therefore, some of your roviders. For example, Yahoo maps doesn't currently allow for removing the zoom control.

Main Menu > Curling Bonspiels > Entries > Northville Rocks

View S

Search Entries

Curling Bonspiels: Edit Entry: Northville Rocks

List & Edit Entries

View E

Entry | Comments (0) | TrackBacks (0) | Notification

Title

Detroit Curling Club

Status

Published

Entry Date

2007-05-21 02:16:09

Entry Body

Founded in 1885. The Detroit Curling Club is one of the oldest curling clubs in the United States. The club is a volunteer-based organization that provides its members opportunities to curl and participate in other social activities. In order to participate in the Club's activities you must be a member or a guest of a member. Our membership

Location

Name: DCC

Address: 1615 E. Lewiston, Ferndale, MI 48220

Geocode

Saved Locations

--choose one--

Reset Map

Map Size:

Map Width: 450 px

Map Height: 200 px

Default Zoom: City

Map Format: Google *Changing to Microsoft Maps requires saving your options*

Map Type: Hybrid

Controls: Small Zoom control size

- [x] Pan control *(Yahoo)*
- [x] Map Type *(Google)*
- [ ] Overview *(Google)*
- [ ] Scale *(Google)*

Save Map Layout»

GeoPress

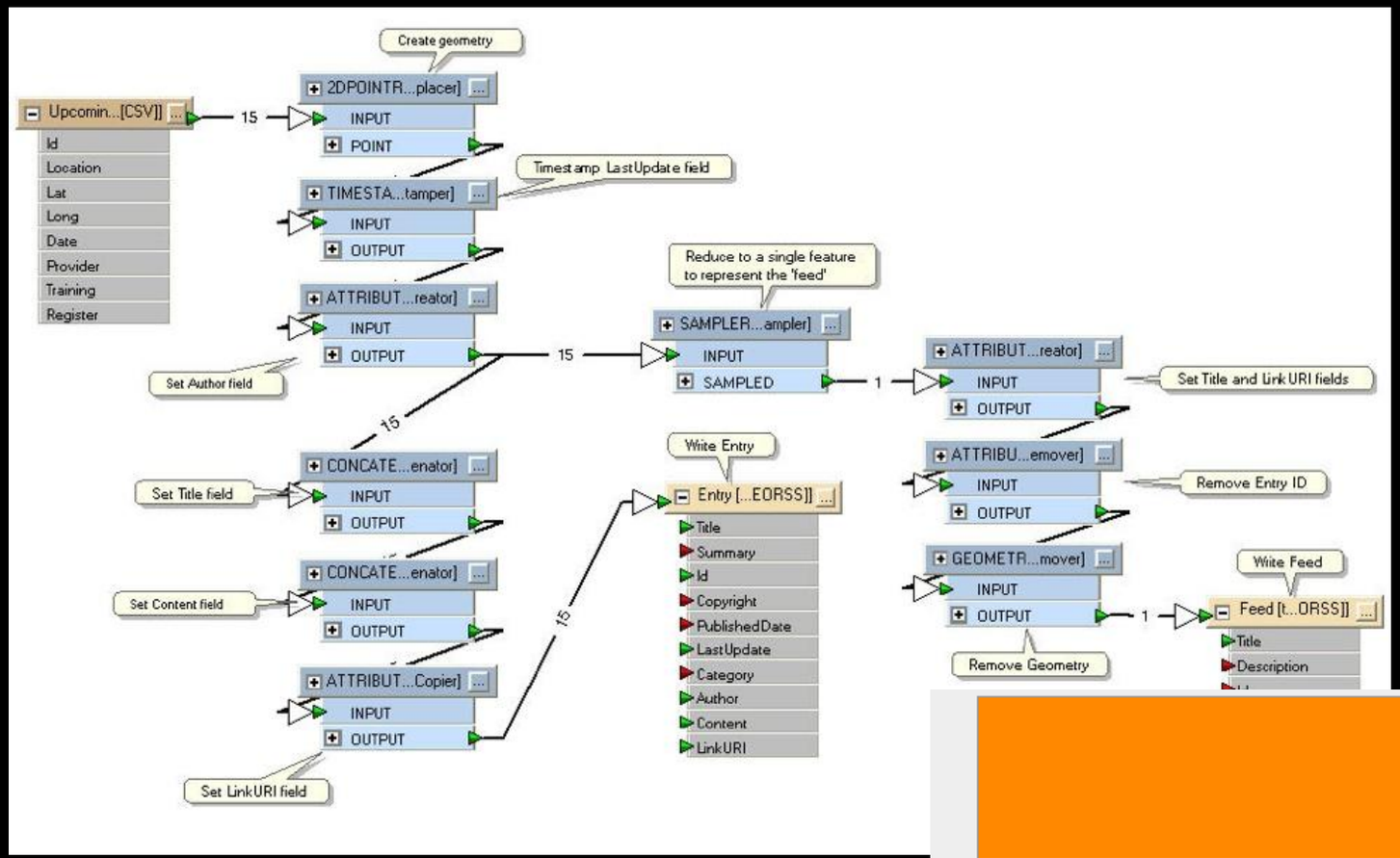
Create geometry
2DPOINTR...placer]
INPUT
POINT
Upcomin...[CSV]]
15
Id
Location
Lat
Long
Date
Provider
Training
Register
Timestamp LastUpdate field
TIMESTA...tamper]
INPUT
OUTPUT
ATTRIBUT...reator]
INPUT
OUTPUT
Set Author field
15
Reduce to a single feature to represent the 'feed'
SAMPLER...ampler]
INPUT
SAMPLED
15
1
ATTRIBUT...reator]
INPUT
OUTPUT
Set Title and Link URI fields
ATTRIBU...emover]
INPUT
OUTPUT
Remove Entry ID
GEOMETR...mover]
INPUT
OUTPUT
Remove Geometry
1
Write Feed
Feed [t...ORSS]]
Title
Description
Write Entry
Entry [...EORSS]]
Title
Summary
Id
Copyright
PublishedDate
LastUpdate
Category
Author
Content
LinkURI
15
CONCATE...enator]
INPUT
OUTPUT
Set Title field
CONCATE...enator]
INPUT
OUTPUT
Set Content field
ATTRIBUT...Copier]
INPUT
OUTPUT
Set LinkURI field

Register | Sign-In
my local guru
spatial aggregation for anyone, anywhere
Map
Satellite
Hybrid
FME Training – Washington DC, 6 Mar 2007
FME Training will take place in Washington DC starting 6 Mar 2007. This training course is being carried out by Safe Software.
author: + Safe Software
published: Tue Feb 06 2007 06:47:00 GMT-0500 (EST)
tags: + software + training + safe + fme + upcoming_fme_training_courses
Center | Center and zoom | Google Earth | Link to item | Email item
Europe
Asia
North America
Africa
Australia
Pacific Ocean
Indian Ocean
Go

Safe's FME

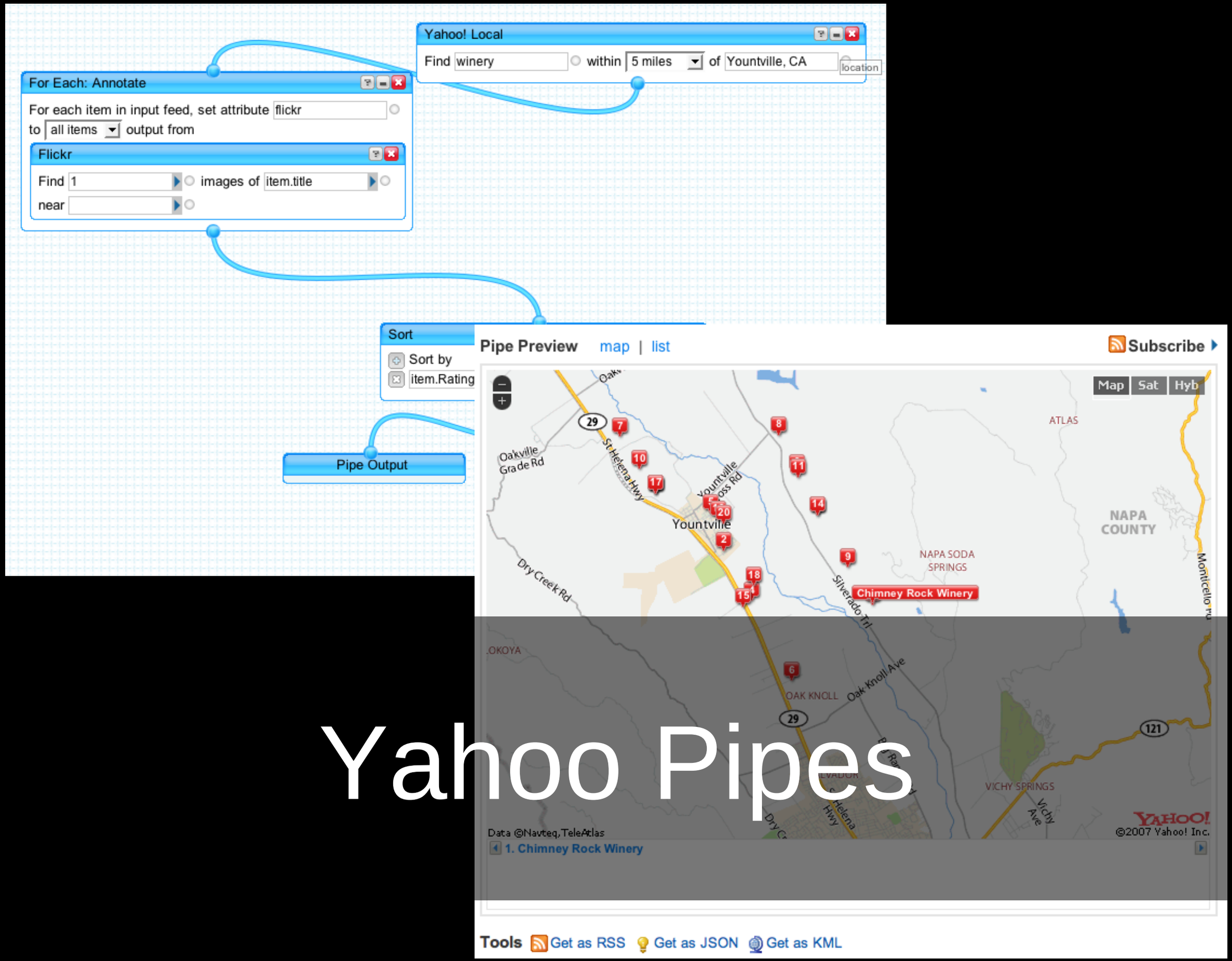
Yahoo! Local
Find winery within 5 miles of Yountville, CA location
For Each: Annotate
For each item in input feed, set attribute flickr
to all items output from
Flickr
Find 1 images of item.title
near
Sort
Sort by
item.Rating
Pipe Output
Pipe Preview map | list
Subscribe
Map Sat Hyb
Oakville Grade Rd
St Helena Hwy
Yountville Cross Rd
Yountville
Silverado Trl
NAPA SODA SPRINGS
NAPA COUNTY
Chimney Rock Winery
Dry Creek Rd
OAK KNOLL
Oak Knoll Ave
VICHY SPRINGS
ATLAS
Data ©Navteq,TeleAtlas
©2007 Yahoo! Inc.
1. Chimney Rock Winery
Tools Get as RSS Get as JSON Get as KML

Yahoo Pipes

Aggregating/Search/Analysis

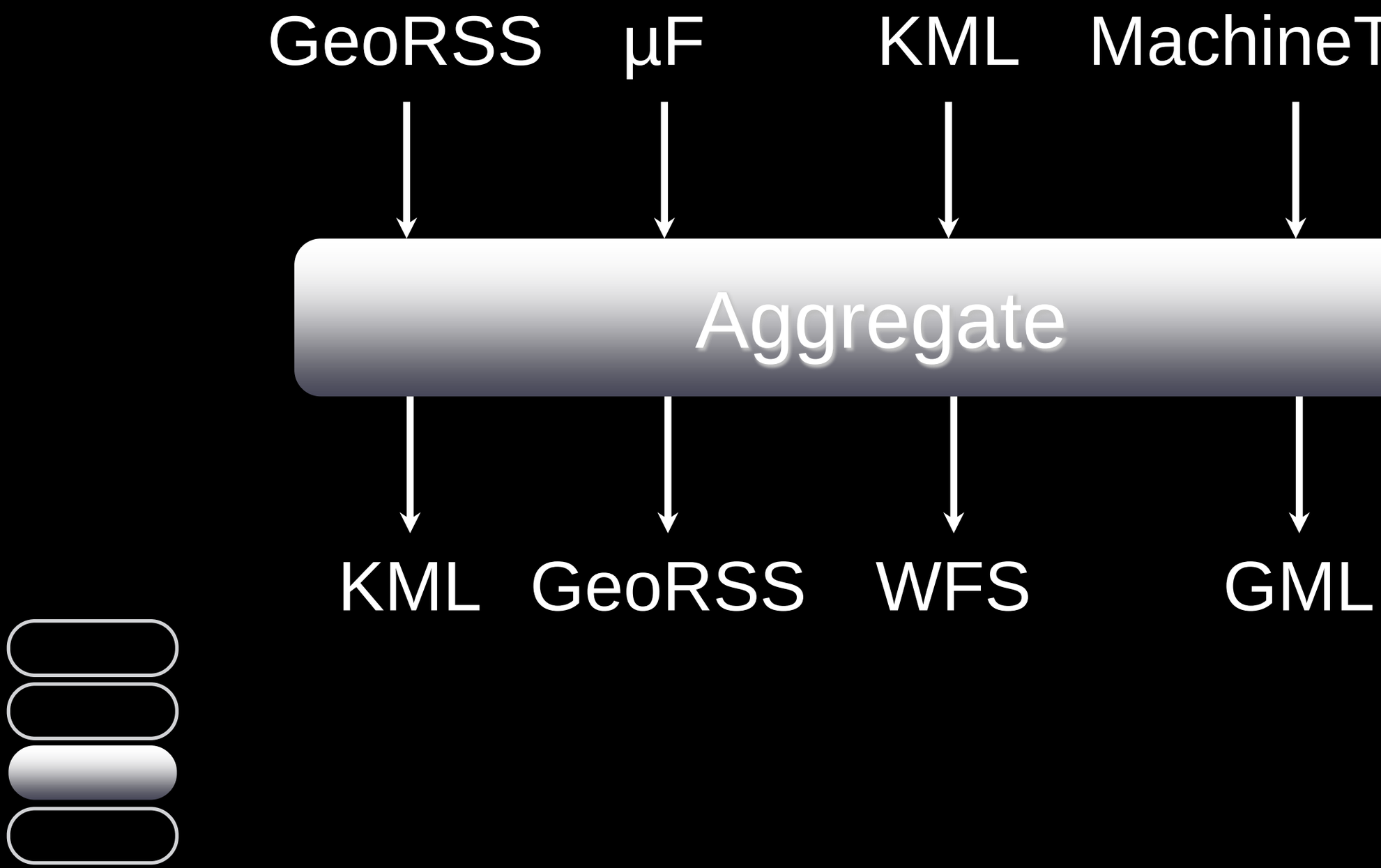

mapufacture

Look at Maps | Build Maps | Find Data Feeds

your atlas | logout | support

sandwich in san jose Search

What is Mapufacture?

Mapufacture is a geo-aggregator. Find interesting feeds from blogs, photos, weather, friends, and activities. Build maps of the places you care about. Share these maps and use them on the go. Search for interesting around the world.

What's going on here?

Featured Map

News

Better Browsing
Changes are already on the loose. Browse Feeds and Browse Maps have received some UI niceness, so finding the geo content you're after is just a little bit easier. And it's just getting started...

Fresh
Just getting a feel for our new voice box, and our new home. Mapufacture is on new and crucially more reliable hosting. And we're gearing up to for a flurry of

New Maps

- according to geocodr
- according to geocodr
- londo
- SouthEast
- WGFeed2
- WeoGeoFeed

New Feeds

- Platial Places With Tag "taco"
- The Boogieboa Blog
- Tag[illegible] Items by rsegoly
- Reuters: Sports News
- Yelp - Recent Reviews Near San Jose, CA
- rajsingh.org

Mapufacture

OpenPlans

Geographic Search

Geographic Name Search:

City or Location:

Seattle

(Example: Vancouver, Canada) (Or: Mount Rushmo

About:

This site is a sample of GeoServer's capabiliti
the full TIGER census dataset, along with G
VMAP0 country polygons through the WMS
stored in PostGIS, with caching by TileCache
with OpenLayers. The search functionality is
GeoServer's WFS.
All data is licensed under a creative commons
Planning Project. The site is optimized for fir
well (though version 7+ preferred). Everythin
code, and standards used, and we've written a
made the site. For more information see the P

SOME RIGHTS RESERVED
This work is licensed unde
Creative Commons Attribution-ShareA
by
open planning the project

GeoServer

POWERED BY GeoServer and Open Layers

Consuming

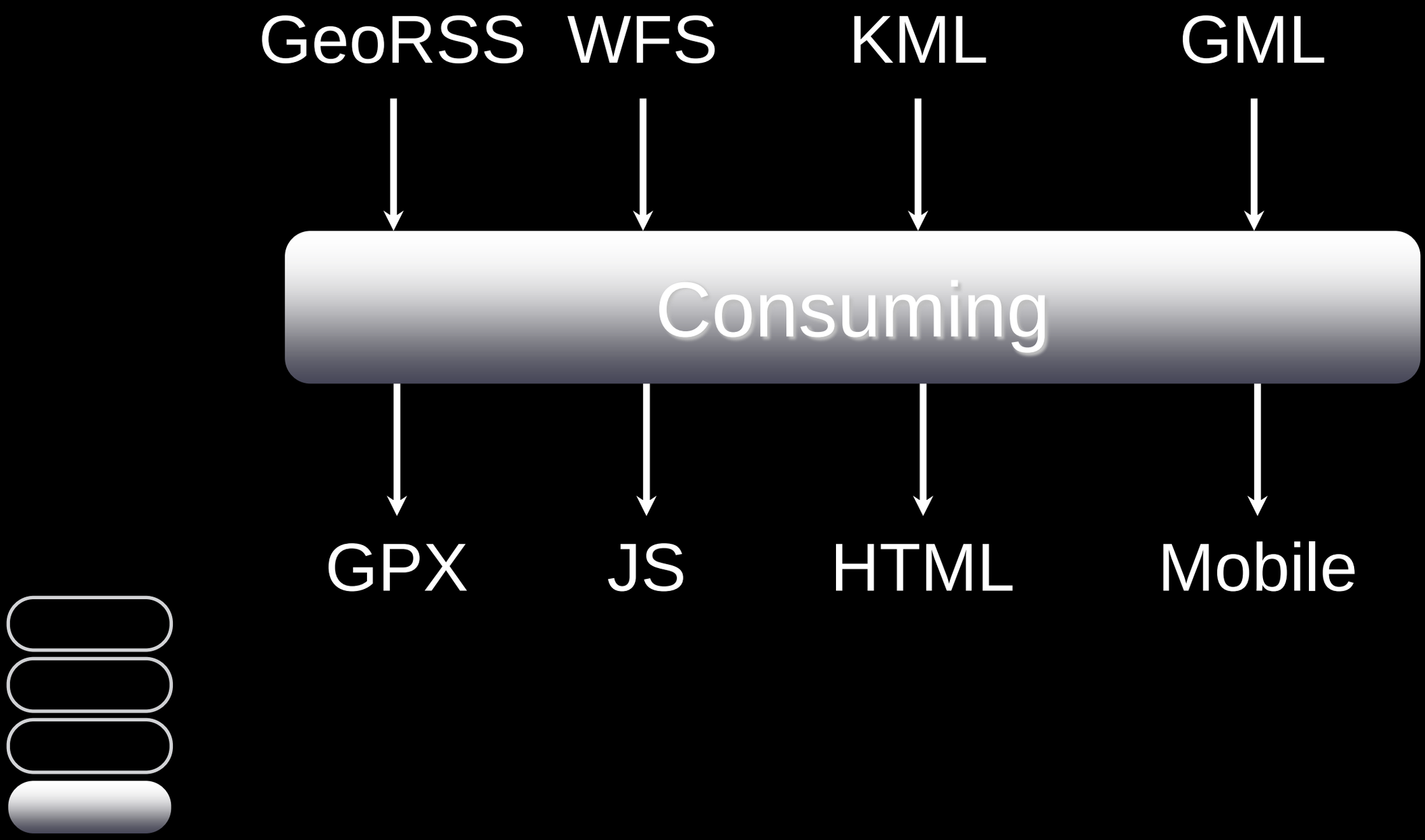

Base Layer
Landsat-7 Imagery
City Guide 1933
City Guide 1969
Overlays
Land Use Reservations
Built Environment
BOMBAY GUIDE MAP
OpenLayers
Mumbai Free Map
Link to ths location
Download as PDF
Visit CRIT project page
Powered by OpenLayers

Altitude: 18974.95 km
Target: (30.0000, -36.3000)
Cursor: (29.0367, -5.5566)

FreeEarth

Mapstraction

WHERE Mobile

Take roundabout to 1st exit
Arrival
4:48 p m
Menu
Turn In
40 m
GARMIN nüvi

Garmin Nüvi

Lather
Rinse
Repeat

http://flickr.com/photos/ktiffany79/413379041/

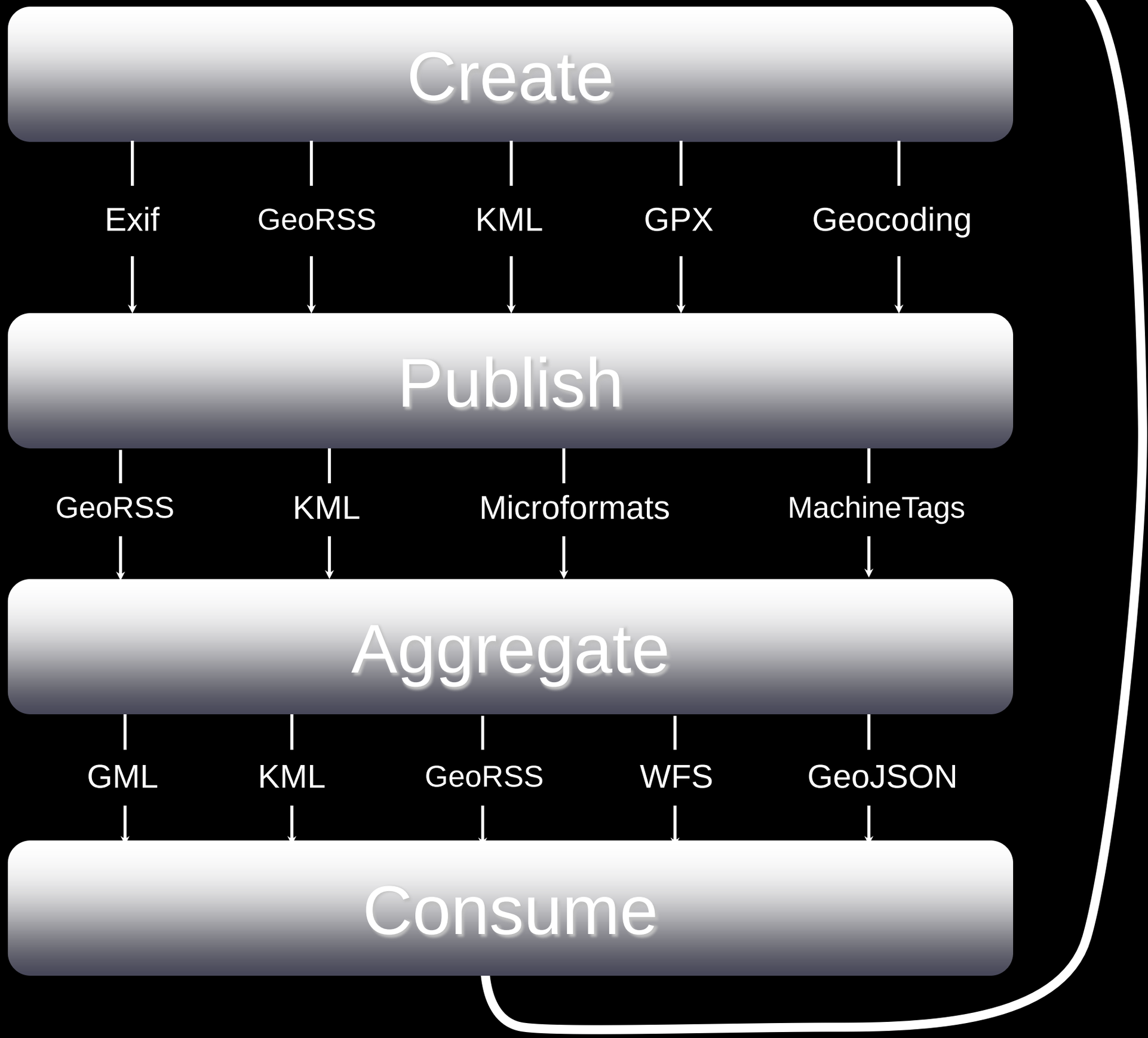
Create
Exif
GeoRSS
KML
GPX
Geocoding
Publish
GeoRSS
KML
Microformats
MachineTags
Aggregate
GML
KML
GeoRSS
WFS
GeoJSON
Consume

GeoStacked

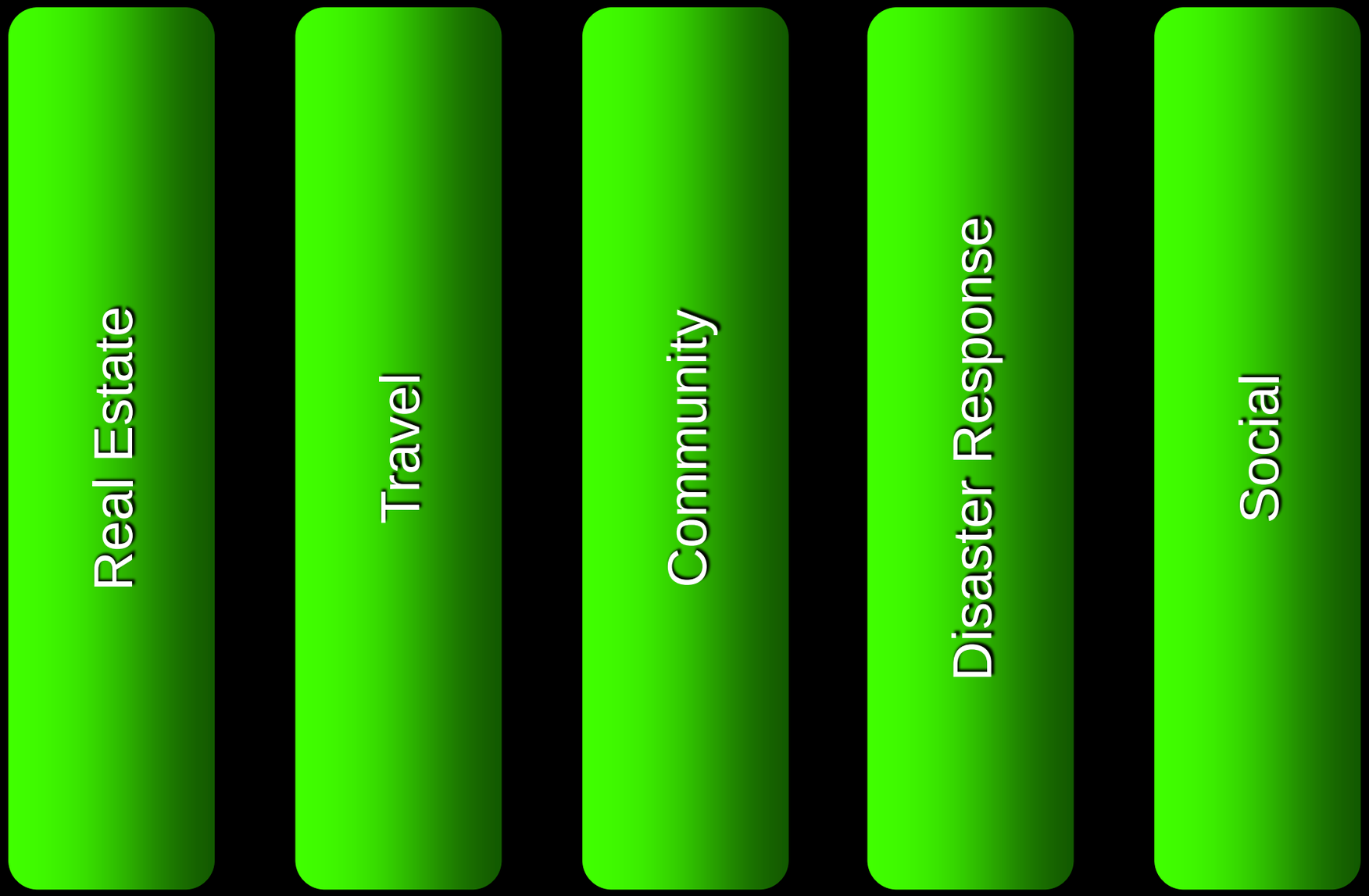

Create | Publish | Aggregate | Consume

House Hunting

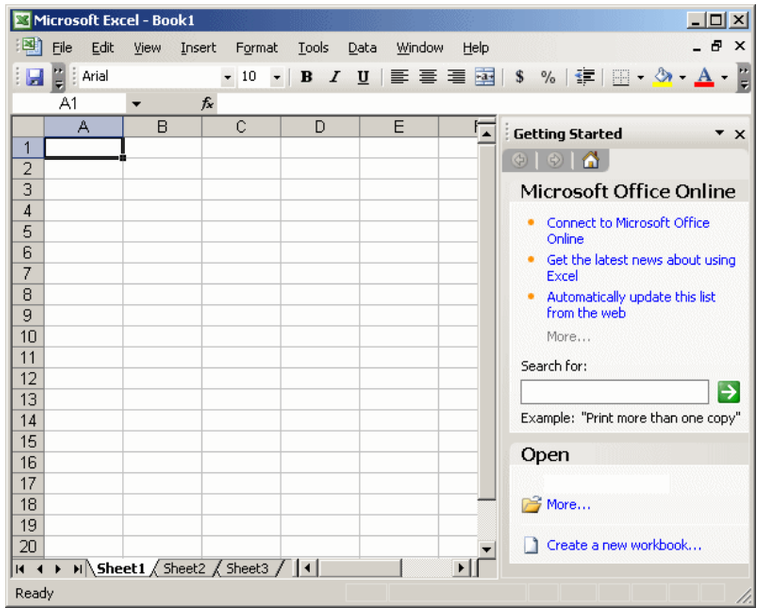

GPX

House Hunting

KML → GPX →

House Hunting

GPX

KML

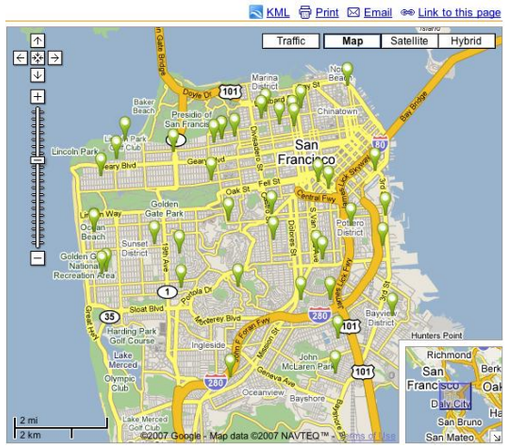

House Hunting

GPX

KML

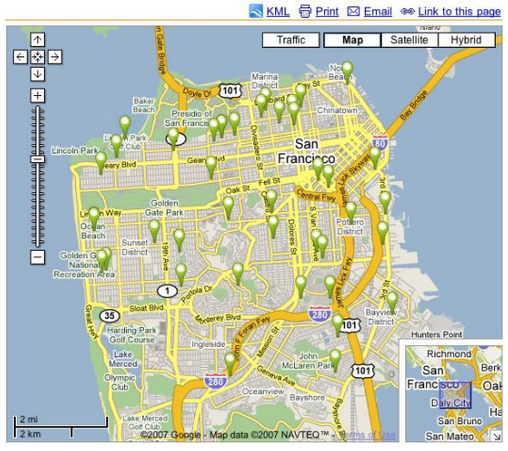

House Hunting

GPX

KML

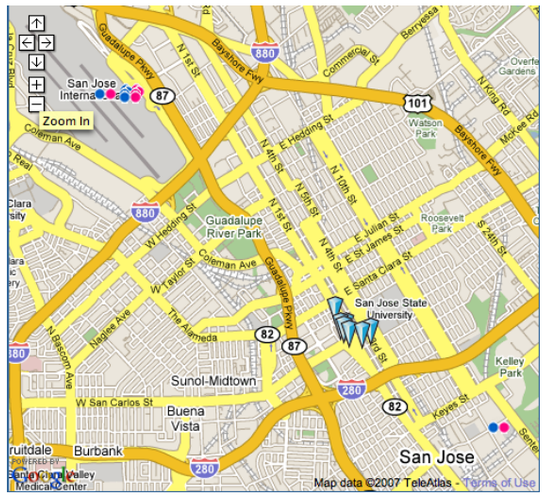

GeoRSS

House Hunting

GPX

KML

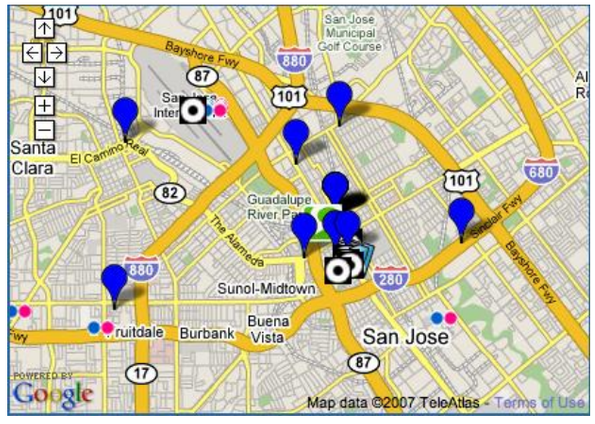

GeoRSS

GeoRSS

House Hunting

GPX

KML

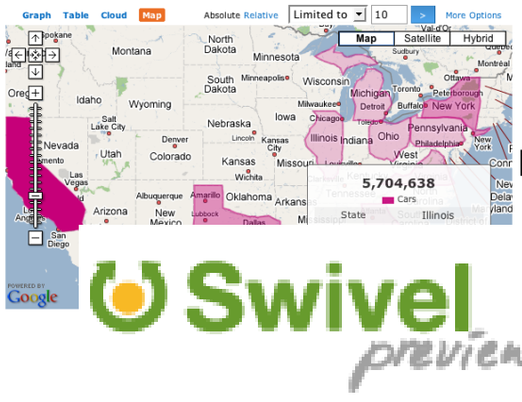

Swivel preview

KML

GeoRSS

GeoRSS

House Hunting

GPX

KML

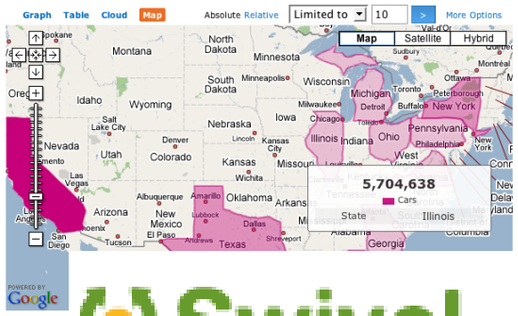

Swivel
preview

KML

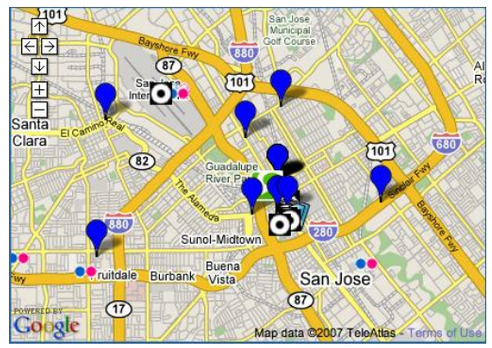

GeoRSS

upcoming

KML

GeoRSS

GML

KML

WeatherBug

weogeo™ Beta

Apartment Hunting

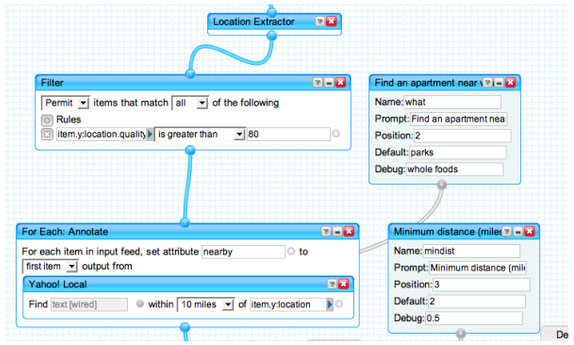

GeoRSS

GeoPress

GeoRSS

yelp

GeoRSS

GeoRSS

GeoRSS

mysociety.org

Neighbourhood Fix-It *Beta*

Disaster Response

Tiles

WFS

REUTERS

Drupal

GeoRSS

GeoRSS

Sensors

WFS

KML

WMS

KML

GeoServer

weogeo™ Beta

Disaster Response

http://flickr.com/photos/fielddan/1752897034/

MODIS

MODIS Active Fire Mapping Program

250-meter Georeferenced MODIS Surface Reflectance Subsets

California_south
11/12/2007
21:12:28 GMT
Satellite: Aqua

Download this subset as 3-band JPEG or GeoTIFF, or as a 7-band BSQ (band sequential) image. Click here for a description of the MODIS spectral bands used for land remote sensing and subset projection information.

JPEG	JPEG	BSQ	
Bands 1, 4, 3 (True Color) 1.04 MB	Bands 7, 2, 1 (False Color) 1.16 MB	Bands 1 - 7 (BSQ) 55.26 MB	True and False Color (GeoTIFF) 32.43 MB

Subset Acquisition Calendar

November 2007

Sun	Mon	Tue	Wed	Thu	Fri	Sat
28	29	30	31	1	2	3
4	5	6	7	8	9	10
11	12	13	14	15	16	17
18	19	20	21	22	23	24
25	26	27	28	29	30	1

Google MyMaps

San Diego County Fires - KPBS Online

Updated 11/01/07.
All evacuation orders have been lifted.
Fire status will continue to be updated until all fires are out (click on fire icons for text pop-ups).
Fire perimeters (not active burn areas) are based on County Emergency Operations Center data. They are no longer being updated.
Thanks to our friends at SDSU's Geography department for their assistance.

http://www.kpbs.org/fires
http://maps.sdsu.edu
1,550,736 views - Public
Created by KPBS Online on Oct 21 - Updated Nov 1

Harris Fire
The Harris Fire is 90,440 acres and 100%

Witch Creek Fire
The Witch Fire is 197,990 acres and 100%

Evacuation Lifted: Escondido
All areas within the City of Escondido

Rice Fire: 100% Contained
The Rice Fire is 9,000 acres and 100%

Evacuation Lifted: Dehesa & Harbison
10/26 2:30pm The following areas of the

Evacuation Lifted: Solana Beach
The City of Solana Beach has lifted all

Evacuation Lifted: Chula Vista
Residents of Chula Vista that were

Witch Creek Fire
Fire perimeter updated 10/25/07 3:00PM

Harris Fire

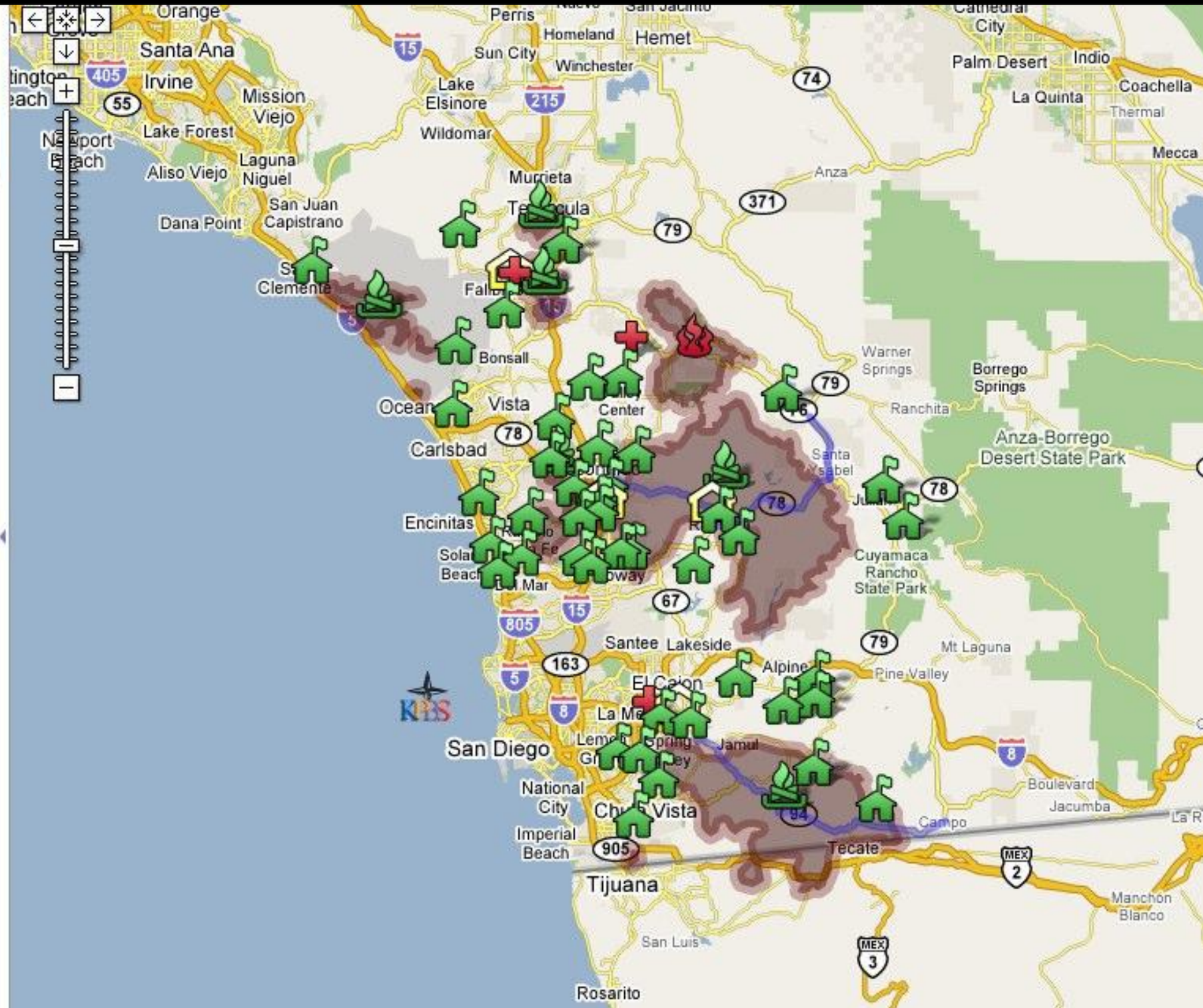

Twitter

@kpbsnews: Local assistance center at Rancho Bernardo Glassman Rec Center located at 18448 W. Bernardo Dr, M-F 7am-8pm, Sat 8am-4pm, Sun 9am-2pm

02:54 PM October 25, 2007 from im in reply to kpbsnews

sandiegofire

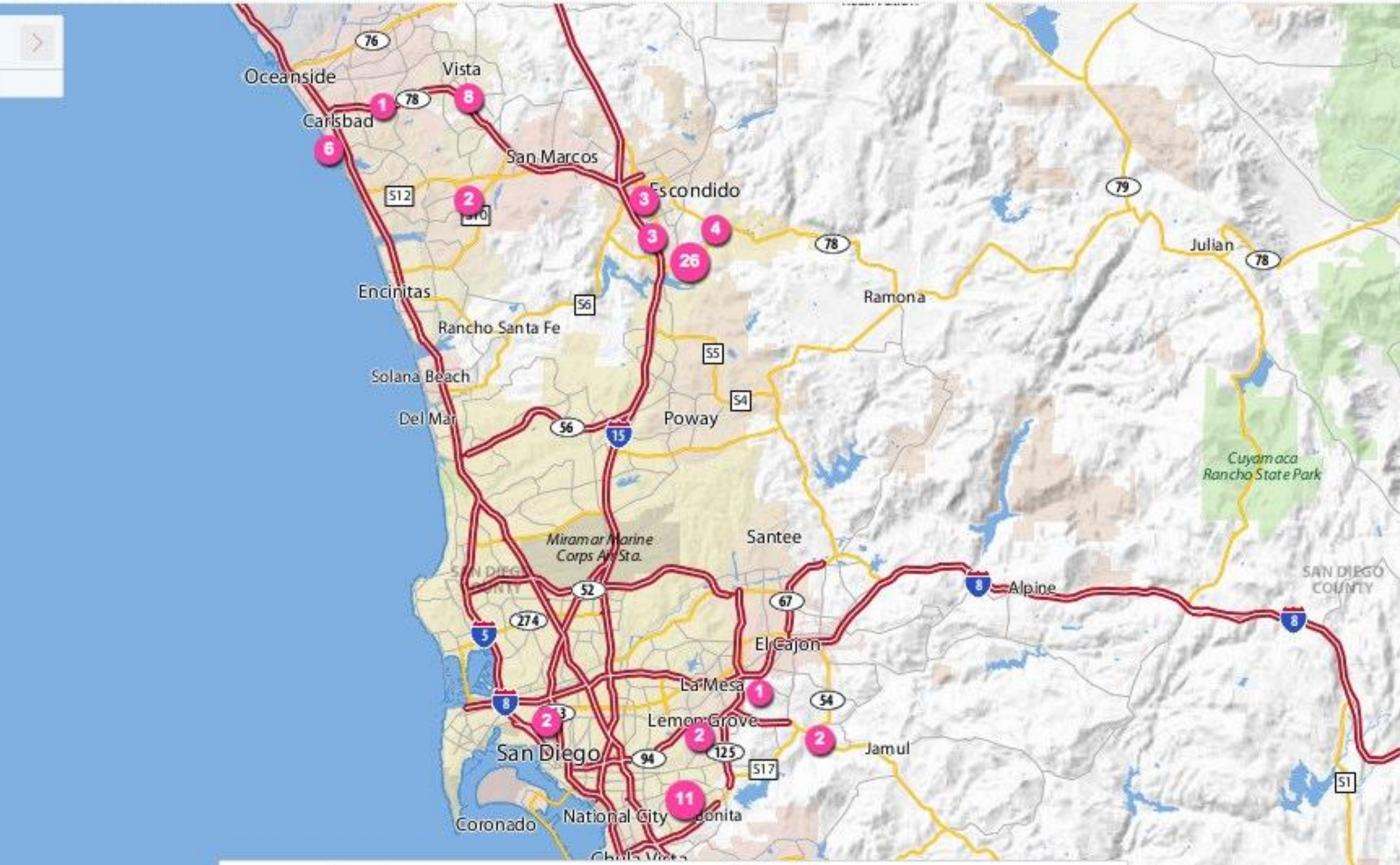

Search sandiegofires GO Clear

You're looking at

All geotagged photos matching "sandiegofires". Clear all

Filters

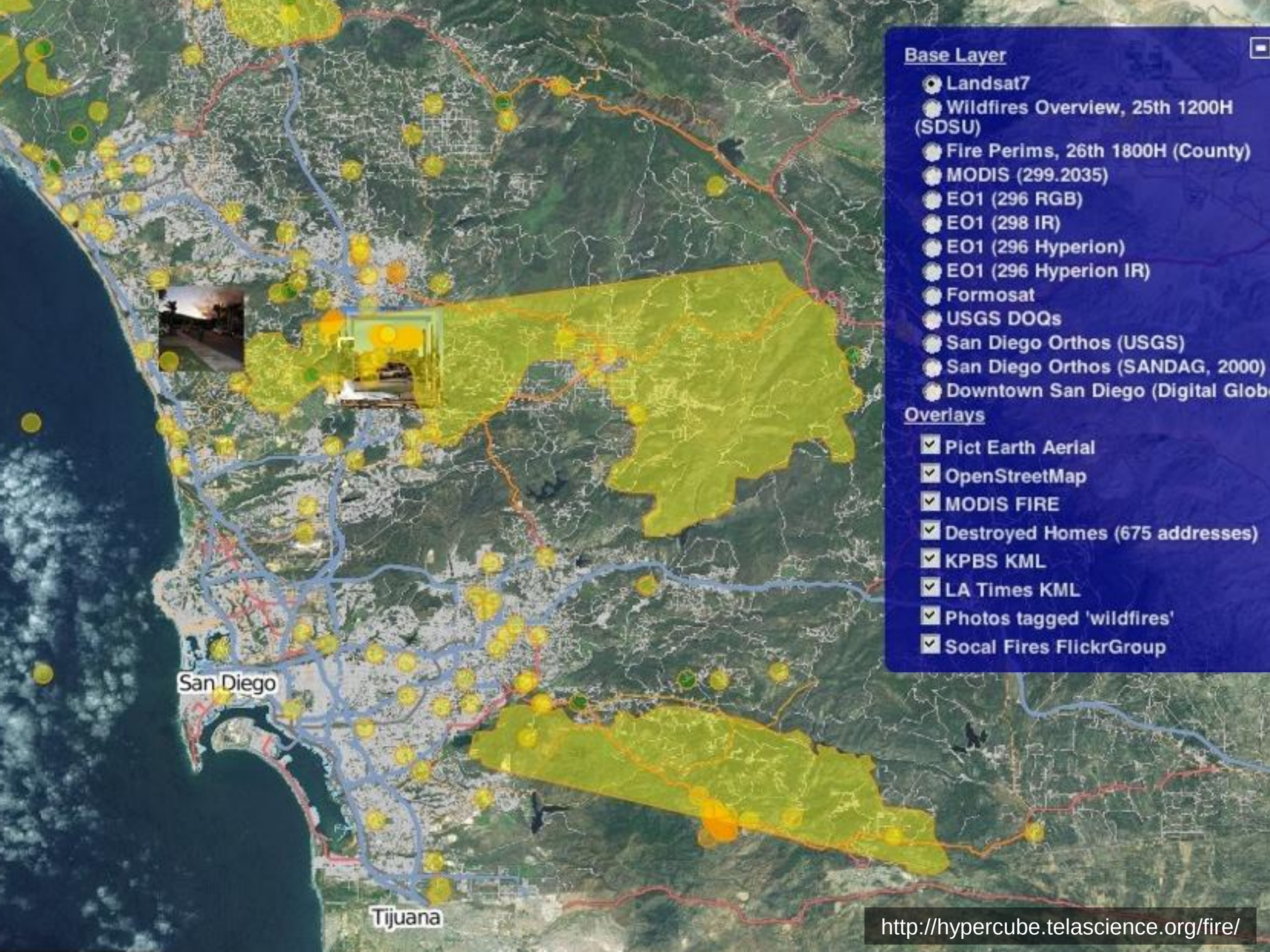
Base Layer
Landsat7
Wildfires Overview, 25th 1200H (SDSU)
Fire Perims, 26th 1800H (County)
MODIS (299.2035)
EO1 (296 RGB)
EO1 (298 IR)
EO1 (296 Hyperion)
EO1 (296 Hyperion IR)
Formosat
USGS DOQs
San Diego Orthos (USGS)
San Diego Orthos (SANDAG, 2000)
Downtown San Diego (Digital Glob
Overlays
Pict Earth Aerial
OpenStreetMap
MODIS FIRE
Destroyed Homes (675 addresses)
KPBS KML
LA Times KML
Photos tagged 'wildfires'
Socal Fires FlickrGroup
San Diego
Tijuana
http://hypercube.telascience.org/fire/

Way Forward

- Web Services
- Open Standards
- Accessible Software
- User Participation
- Low-Barriers to Entry
- Play in the GeoStack

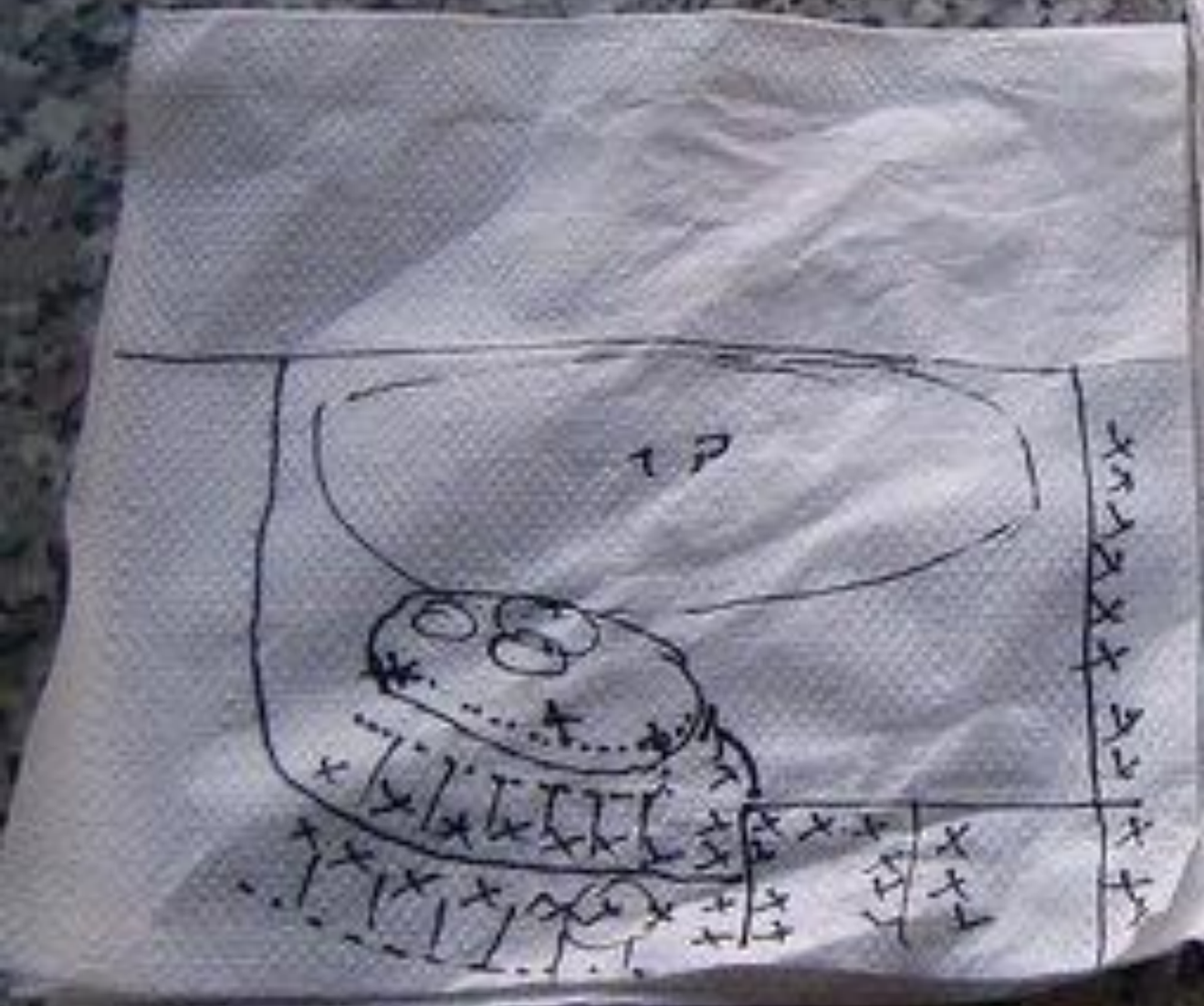

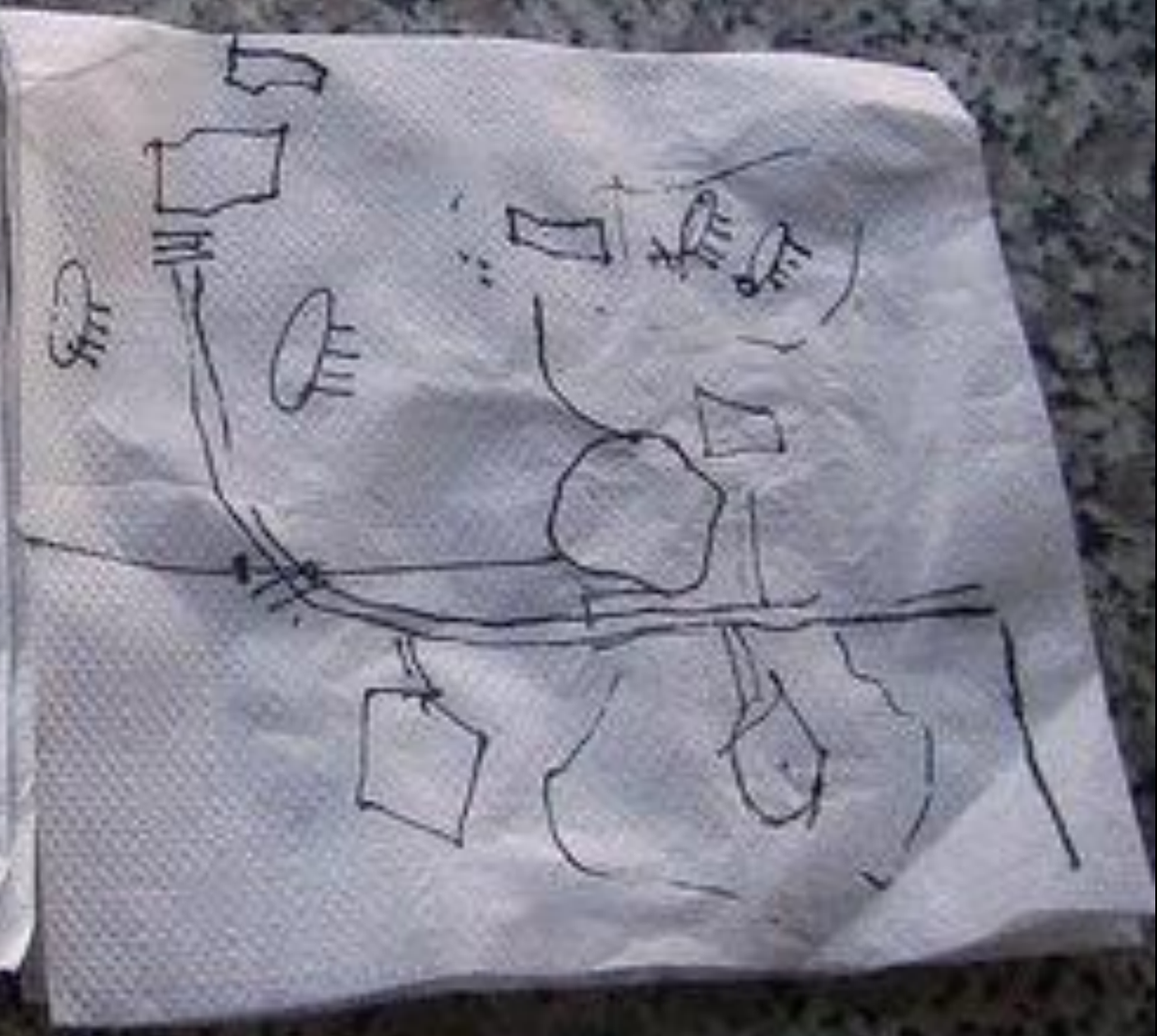

http://flickr.com/photos/spine/146779695

http://flickr.com/photos/manuperez/3624066674/

History

Apamea/Kelainai/Kibotos — authors: C. Foss and S. Mitchell — last modified 04 September 2007 12:09
the Classical, Hellenistic (Roman Republic), Roman and Late Antique periods (moder
nai and Kibotos.

Mitchell — last modified 04 September 2007 12:06
the Classical, Roman and Late Antique periods (modern location: Geyre). It was know

— author: D.J. Mattingly — last modified 04 September 2007 11:28
An ancient settlement, attested during the Archaic, Classical, Hellenistic (Roman Republic), Roman and Late Antique period
was known in antiquity by the names: Apollonia, Sozousa and Portus Cyrenorum.

Arsinoe/Taucheira/Teucheira — author: D.J. Mattingly — last modified 04 September 2007 11:31
An ancient settlement, attested during the Archaic, Classical, Hellenistic (Roman Republic), Roman and Late Antique period
known in antiquity by the names: Arsinoe, Taucheira and Teucheira.

Artamis — author: D.J. Mattingly — last modified 04 September 2007 11:41
An ancient settlement, attested during the Archaic, Classical, Hellenistic (Roman Republic), Roman and Late Antique period
known in antiquity by the name: Artamis.

Aspendos/Primoupolis — authors: C. Foss and S. Mitchell — last modified 04 September 2007 11:53
An ancient settlement, attested during the Archaic, Classical, Hellenistic (Roman Republic), Roman and Late Antique period
known in antiquity by the names: Aspendos and Primoupolis.

Augila — author: D.J. Mattingly — last modified 04 September 2007 11:38
An ancient settlement, attested during the Classical, Hellenistic (Roman Republic), Roman and Late Antique periods (moder
known in antiquity by the name: Augila.

Aziris/Azurion — author: D.J. Mattingly — last modified 04 September 2007 11:37
An ancient settlement, attested during the Archaic, Classical, Hellenistic (Roman Republic), Roman? and Late Antique period
It was known in antiquity by the names: Aziris and Azurion.

Barke/Barkaia — author: D.J. Mattingly — last modified 04 September 2007 11:29
An ancient settlement, attested during the Classical, Hellenistic (Roman Republic), Roman and Late Antique periods (moder
known in antiquity by the names: Barke and Barkaia.

Thematic Maps

News

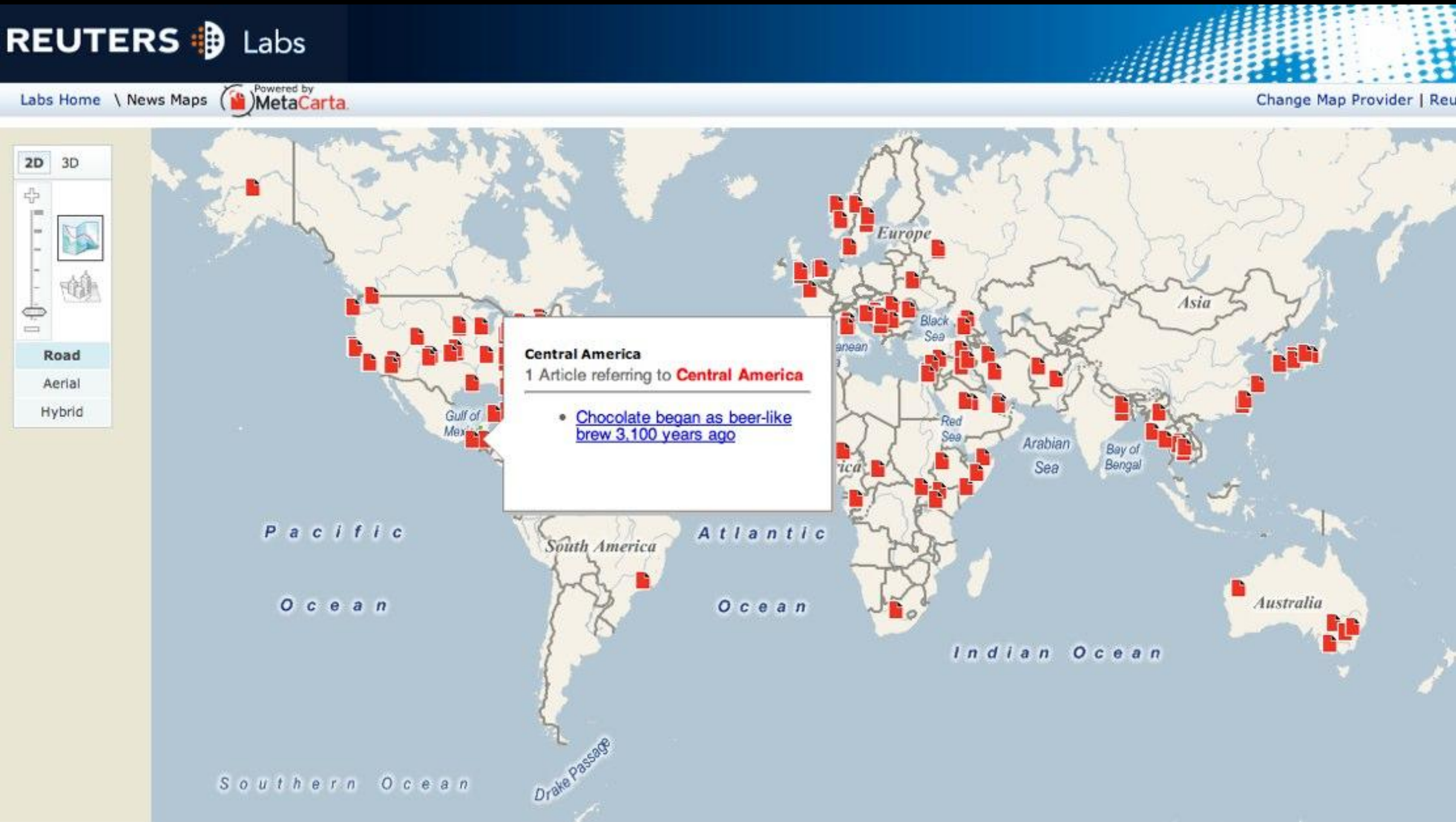
REUTERS Labs
Labs Home \ News Maps
Powered by MetaCarta
Change Map Provider | Reu
2D
3D
Road
Aerial
Hybrid
Central America
1 Article referring to Central America
Chocolate began as beer-like brew 3,100 years ago
Europe
Asia
Black Sea
Red Sea
Arabian Sea
Bay of Bengal
Gulf of Mex
South America
Pacific Ocean
Atlantic Ocean
Indian Ocean
Australia
Southern Ocean
Drake Passage

Oakland crimespotting

Oakland Crimespotting is currently being blocked from collecting data by the City's *CrimeWatch* website, so updates are sporadic and incomplete. We're working to fix the problem.

Oakland Crimespotting is currently being blocked from collecting data by the City's *CrimeWatch* website, so updates are sporadic and incomplete.

We have been working to fix the problem, but unfortunately we have been unable to reliably gather new data for much of October, and our one-month view of Oakland's crime reports is looking sparse.

Check back here or contact us at info@crimespotting.org for updates or more information.

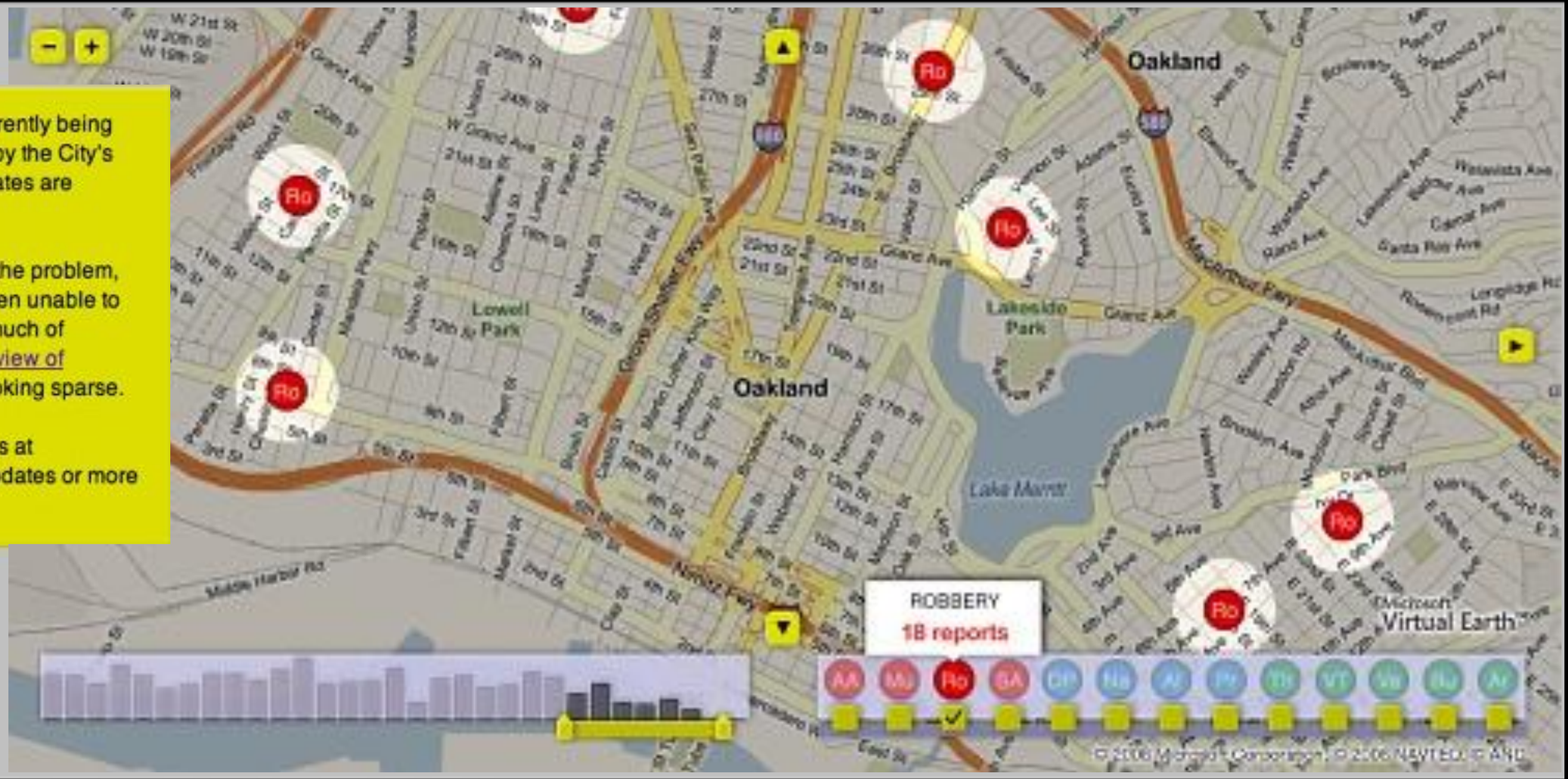

***Oakland Crimespotting* is an interactive map of crimes in Oakland and a tool for understanding crime in cities.**

If you hear sirens in your neighborhood, you should know why. *Crimespotting* makes this possible with interactive maps, e-mail updates, and RSS feeds of crimes in areas that you care about.

We've found ourselves frustrated by the proprietary systems and long disclaimers that ultimately limit information available to the public. As citizens we have a right to public information. A clear understanding of our environment is essential to an informed citizenry.

Key to map symbols

- AA Aggravated Assault
- Mu Murder
- Ro Robbery
- SA Simple Assault

Mapufacture