



THE UNKNOWN ECOLOGY OF AN ENVIRONMENTAL PATHOGEN: BURULI ULCER DISEASE IN WEST AFRICA

LINDSAY CAMPBELL
ECOLOGY AND EVOLUTIONARY BIOLOGY
UNIVERSITY OF KANSAS



GIS DAY 2013

Buruli Ulcer Disease (BU)

- *Mycobacterium ulcerans* (MU)
 - Environmental pathogen
 - Related to leprosy and tuberculosis



- Mode of transmission and ecological niche unknown
 - Flooding events, disturbance, land cover
 - Most studies at local scales

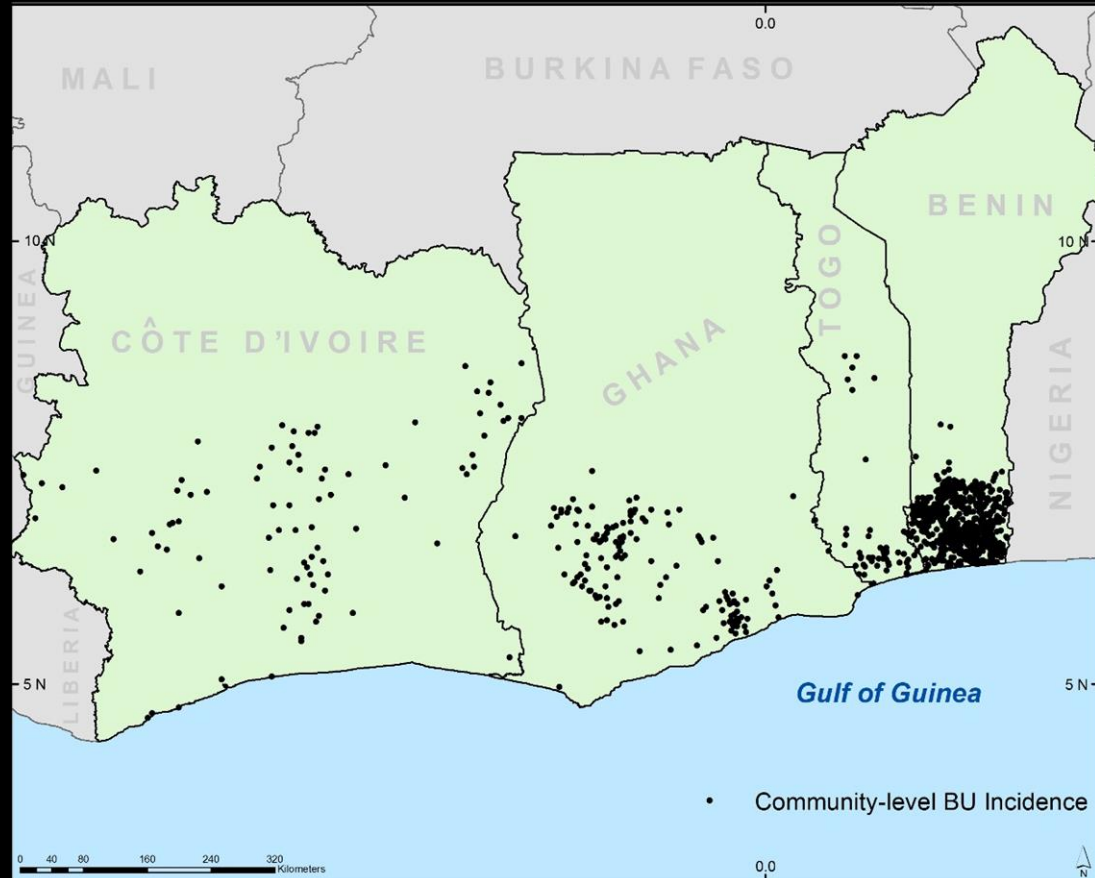


- Objective: to predict potentially suitable environments for BU across West Africa using a correlative modeling approach

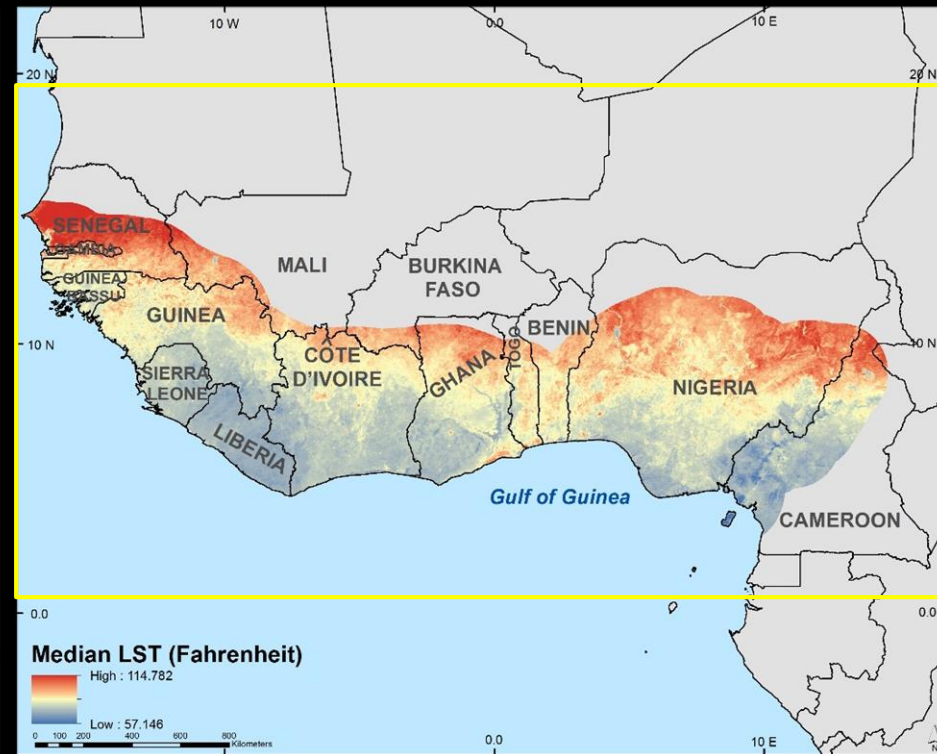


Occurrence Data

- Laboratory confirmed cases
 - (1997 – 2006)
- Sampling bias
 - Random points
 - 3 data sets
 - ~275 locations



Environmental Data

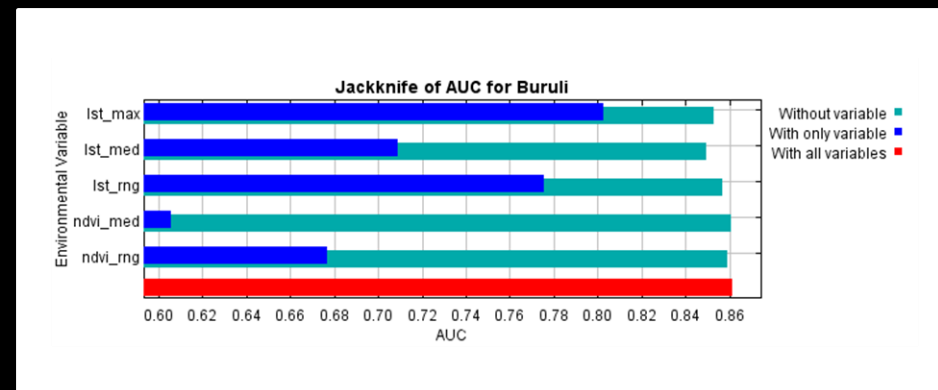


1 km Monthly MODIS Aqua NDVI data
(July 2002 – December 2006)
Minimum, maximum, median, range

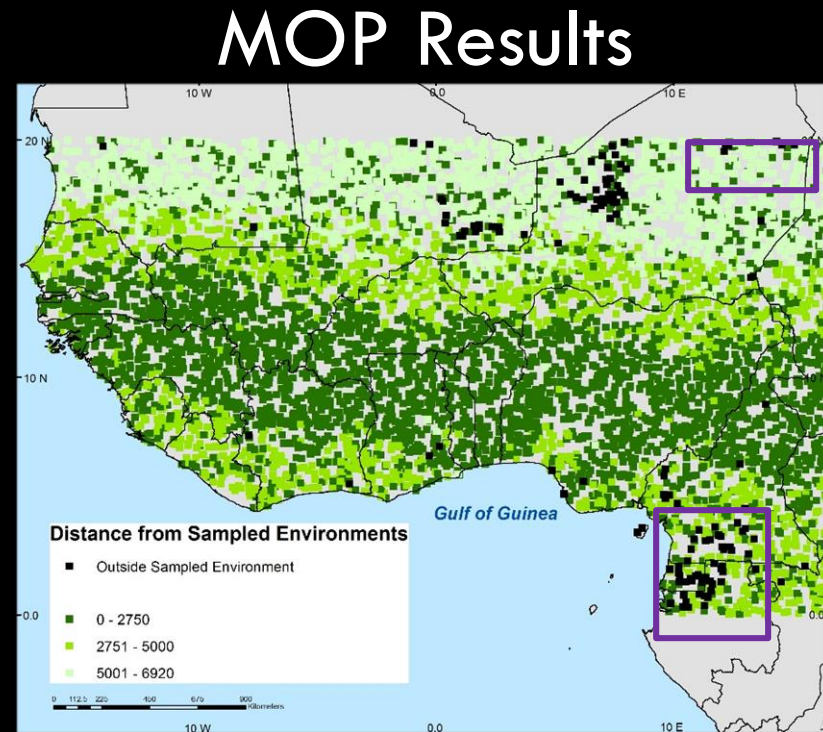
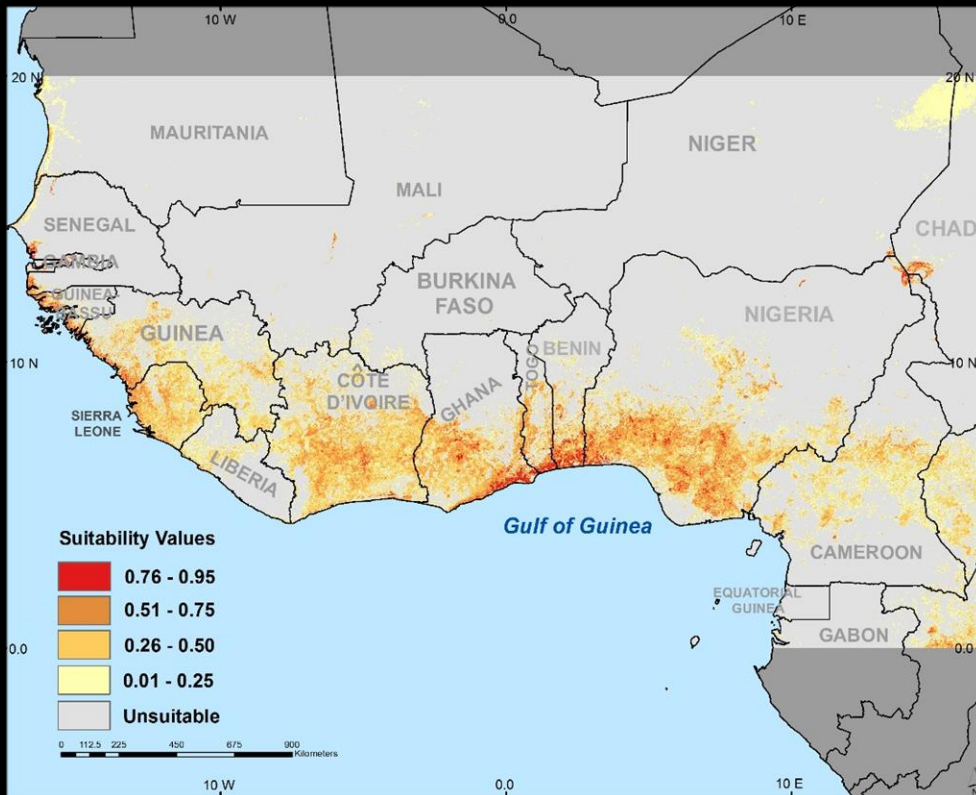
1 km 8 Day MODIS Aqua LST Daytime data
(July 2002 – December 2006)
Minimum, maximum, median, range

Model: Correlative Modeling Approach

- Maxent
 - 3 models
 - 50% training/50% testing
- Jackknife
 - Removed NDVI max, NDVI min, LST min
- Threshold
 - $E = 10\%$
- Validation
 - Withheld points
 - Cumulative binomial test ($p\text{-value} < 0.01$)
- MOP
 - Model extrapolation



Projection and Results



% Suitable Area

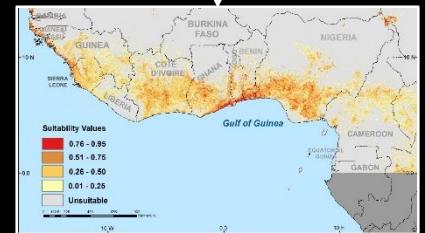

Sierra Leone	81.2 %
Côte d'Ivoire	60.4%
Togo	43.0 %

Suitable Hectares

Nigeria	29,466,700 ha
Côte d'Ivoire	22,198,400 ha
Cameroon	12,789,600 ha

Conclusions and Future Directions

- Geospatial technologies are excellent tools
- Additional data
- Additional variables
- Continued interdisciplinary research



Questions?

Acknowledgements

Patrick Suykerbuyk

Andrés Lira-Noriega

A. Townsend Peterson

Yoshinori Nakazawa

KU Ecological Niche Modeling Group



Research Funding and Support

